

NEW JERSEY COURT MAPS

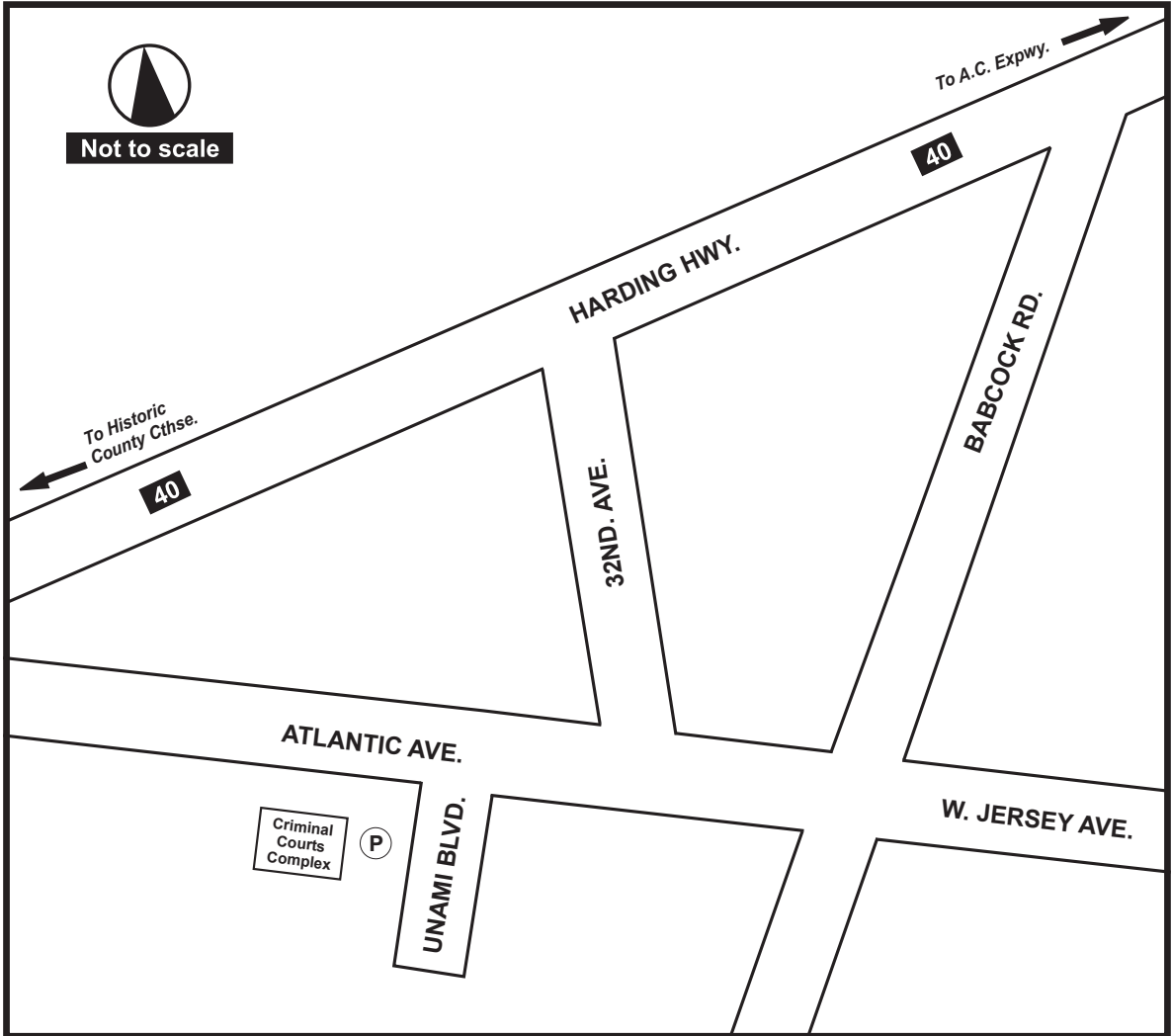
Select a link below to access the corresponding information.
Selections containing asterisks (*) open a web page in your browser.

New Jersey Counties

ATLANTIC COUNTY
BERGEN COUNTY
BURLINGTON COUNTY
CAMDEN COUNTY
CAPE MAY COUNTY
CUMBERLAND COUNTY
ESSEX COUNTY
GLOUCESTER COUNTY
HUDSON COUNTY
HUNTERDON COUNTY
MERCER COUNTY
MIDDLESEX COUNTY
MONMOUTH COUNTY
MORRIS COUNTY
OCEAN COUNTY
PASSAIC COUNTY
SALEM COUNTY
SOMERSET COUNTY
SUSSEX COUNTY
UNION COUNTY
WARREN COUNTY

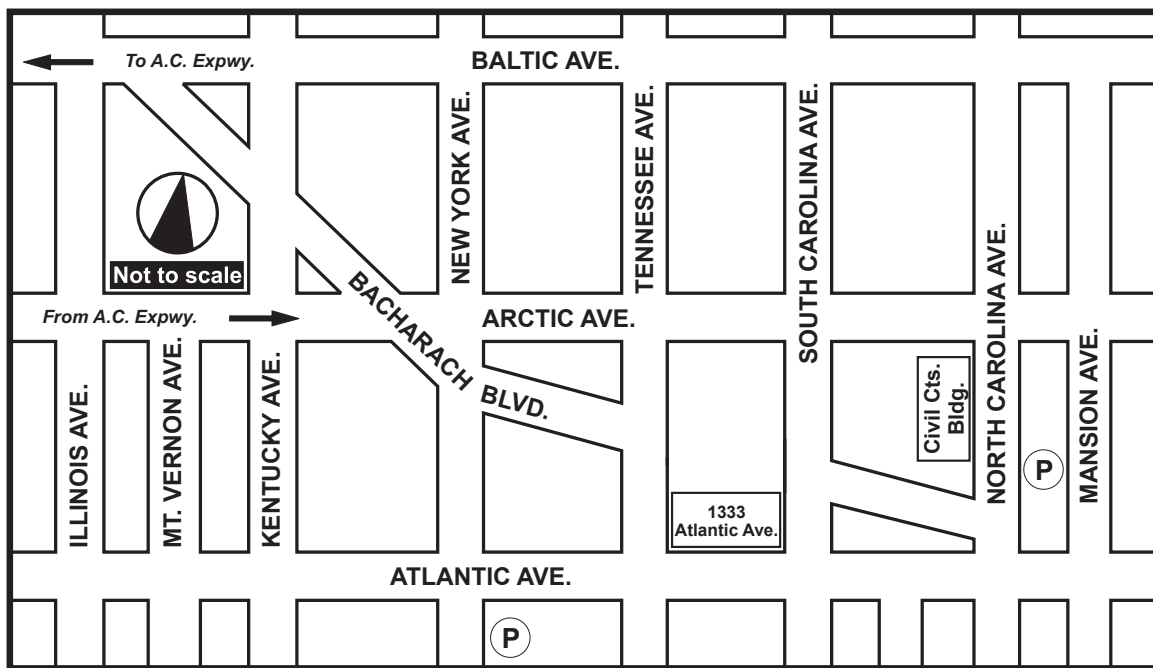
**ATLANTIC COUNTY
County Seat, Mays Landing**

MAYS LANDING



(P) PARKING AREA # ROUTE or HIGHWAY

ATLANTIC CITY



P PARKING AREA

NOTE: *Bacharach Blvd. from Tennessee Ave. to South Carolina Ave. is closed to vehicular traffic.*

Directions

Atlantic City

From Garden State Parkway:

Take Exit 38 to Atlantic City Expressway; head east. Proceed as below.

From Atlantic City Expressway:

1. Take Expressway east all the way to the end. It will merge into Missouri Ave. Head east (towards the ocean).
2. From Missouri Ave., turn left onto Arctic Ave. (second traffic light).
3. From Arctic Ave., turn right onto North Carolina Ave. (12 blocks from Missouri Ave.). Courthouse is at the corner of North Carolina Ave. and Bacharach Blvd.
4. To return to the Expressway, use Baltic Ave. (heading west) and turn right at Arkansas Ave.

Mays Landing

From Garden State Parkway:

Take Exit 38 to the Atlantic City Expressway; head west. Proceed as From Atlantic City Expressway Westbound.

From Atlantic City Expressway Westbound:

1. Take Exit 12 (Mays Landing). After paying toll, take service road to the first traffic light and turn left. Turn right at the next intersection onto Black Horse Pike.
2. Stay to the right on Black Horse Pike. Turn right at second jug handle. Follow signs for Route 40 West.
3. Continue on Route 40 for 3½ miles. Turn left at the fourth traffic light, onto 32nd Ave.
4. Take 32nd Ave. to the end, then turn right onto Atlantic Ave.
5. From Atlantic Ave., turn left onto Unami Blvd. Criminal Complex is on the right.

From Atlantic City Expressway Eastbound:

1. Take Exit 17 to Route 50 West (Cape May Ave.).
2. Take Route 50, 5 miles to intersection of Route 40 and turn left onto Route 40.
3. Take Route 40 2 miles past Route 50, then turn right at the traffic light onto 32nd Ave.

4. Take 32nd Ave. to the end, then turn right onto Atlantic Ave.
5. From Atlantic Ave., turn left onto Unami Blvd. Criminal Complex is on the right.

From Vineland area:

1. Take Route 40 East to Mays Landing (be alert, as Route 40 makes turns just west of Mays Landing). Take Route 40 past the old courthouse at the intersection of Route 50.
2. Continue on Route 40 2 miles past Route 50, then turn right at the traffic light onto 32nd Ave.
3. Take 32nd Ave. to the end, then turn right onto Atlantic Ave.
4. From Atlantic Ave., turn left onto Unami Blvd. Criminal Complex is on the right.

From Bridgeton and Salem areas:

1. Take Route 49 to the end, in Tuckahoe. Turn left on Route 50.
2. Take Route 50 north for 12 miles into Mays Landing (be alert, as Route 50 makes turns just south of Mays Landing), then turn right onto Route 40.
3. Take Route 40 2 miles past Route 50, then turn right at the traffic light onto 32nd Ave.
4. Take 32nd Ave. to the end, then turn right onto Atlantic Ave.
5. From Atlantic Ave., turn left onto Unami Blvd. Criminal Complex is on the right.

PARKING

Atlantic City—Private parking lots on North Carolina Ave. (across from Courthouse), and on New York Ave. between Atlantic and Pacific Aves. Metered street parking is scarce. Mays Landing—Public lots are located in front of the Courthouse.

TELEPHONE

For general information call: (609) 402-0100

Office Directory

Atlantic City

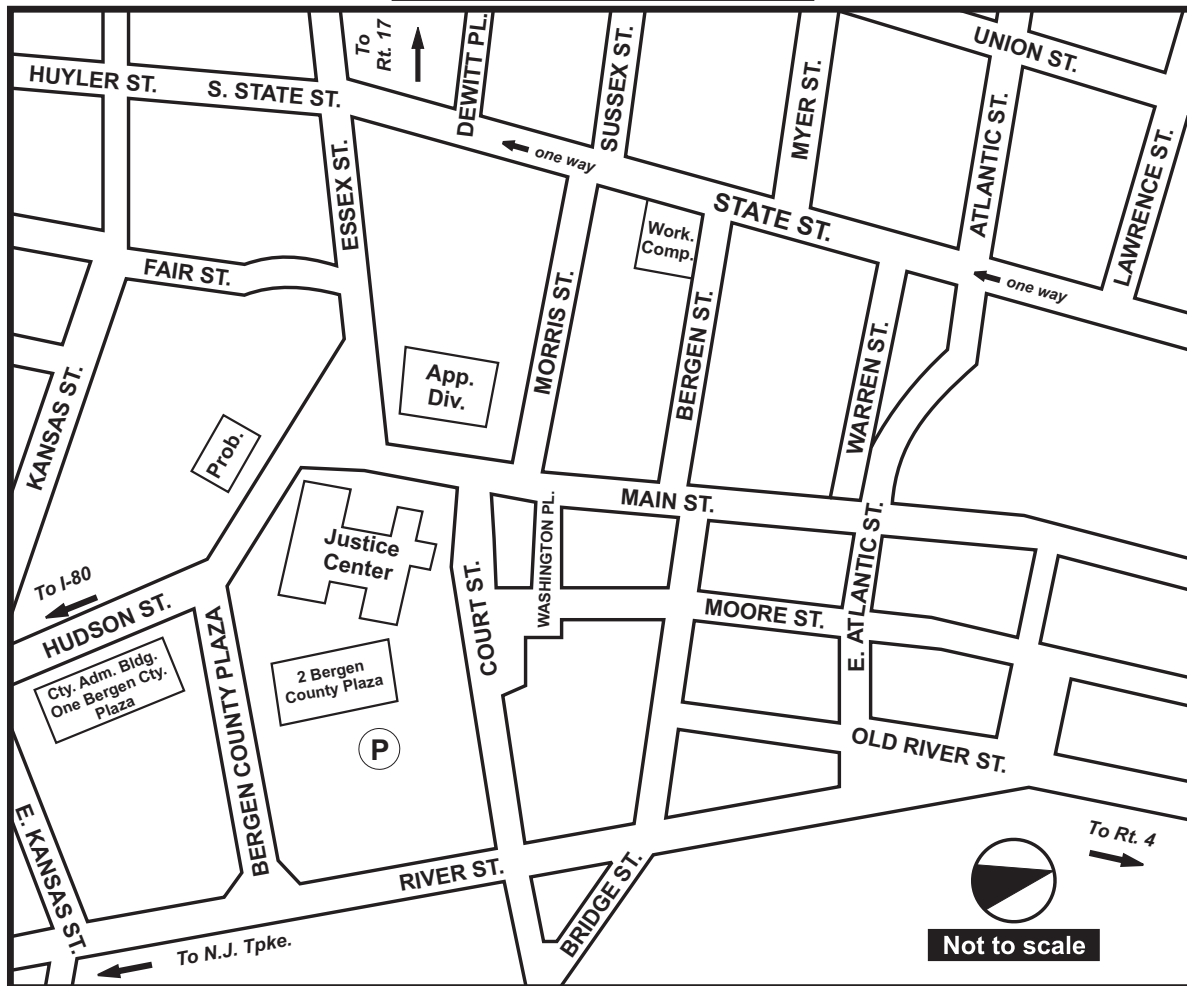
Note: The Courthouse in Atlantic City has two entrances, one on Bacharach Blvd. and one on North Carolina Ave. Use the entrance indicated below. Wheelchair ramp is at Bacharach Blvd. entrance.

| Office | Entrance | Location |
|------------------------------|---------------------|-----------------|
| Alternate Dispute Resolution | North Carolina Ave. | 1st Floor |
| Direct Filing—Civil | Bacharach Blvd. | 1st Floor |
| Assignment Clerk—Criminal | See Mays Landing | — |
| Direct Filing—Family | North Carolina Ave. | 1st Floor |
| Civil Arbitration | Bacharach Blvd. | 1st Floor |
| County Clerk—Non-Recording | 1333 Atlantic Ave. | — |
| County Clerk—Recording | See Mays Landing | — |
| Court Reporters | See Mays Landing | 3rd Floor |
| Court User Research Center | North Carolina Ave. | 1st Floor |
| Intake Office, Family Part | North Carolina Ave. | 1st Floor |
| Jury Management | Bacharach Blvd. | 1st Floor |
| Motion Clerk—Civil | Bacharach Blvd. | 1st Floor |
| Motion Clerk—Criminal | See Mays Landing | — |
| Motion Clerk—Family | North Carolina Ave. | 2nd Floor |
| Pre-Trial Intervention | See Mays Landing | — |
| Probation Dept. | North Carolina Ave. | 1st Floor |
| Prosecutor | Bacharach Blvd. | 1st Floor |
| Sheriff | Bacharach Blvd. | 1st Floor |
| Special Civil Part Clerk | Bacharach Blvd. | 1st Floor |
| Support Enforcement | North Carolina Ave. | 2nd Floor |
| Surrogate | Bacharach Blvd. | 2nd Floor |
| Workers Compensation | 1333 Atlantic Ave. | 4th Floor |

Mays Landing

| Office | Entrance | Location |
|---------------------------|---|-----------------|
| Assignment Clerk—Criminal | Criminal Courts Complex, 4997 Unami Blvd. | 3rd Floor |
| County Clerk—Recording | Historic Cthse., 5901 Main Street | 1st Floor |
| Court Reporters | Criminal Courts Complex, 4997 Unami Blvd. | 2nd Floor |
| Jury Management | Criminal Courts Complex, 4997 Unami Blvd. | 1st Floor |
| Motion Clerk—Criminal | Criminal Courts Complex, 4997 Unami Blvd. | 3rd Floor |
| Pre-Trial Intervention | Criminal Courts Complex, 4997 Unami Blvd. | 3rd Floor |
| Prosecutor | Criminal Courts Complex, 4997 Unami Blvd. (Separate entrance, to left of Criminal Courts Complex Entrance) | |
| Sheriff | Criminal Courts Complex, 4997 Unami Blvd. | 1st Floor |
| Surrogate | Historic Cthse., 5901 Main Street | 1st Floor |

BERGEN COUNTY
County Seat, Hackensack



P PARKING AREA

Directions

From I-80 Eastbound:

1. Take Exit 66 (Hudson St.). From the exit ramp turn left onto Vreeland Ave.
2. From Vreeland Ave., turn left onto Hudson St. Justice Center is approximately ¼ mile up, straight ahead. For Visitor Parking, go past the Justice Center, bearing right onto Main St.; turn right onto Atlantic St., the fourth block past Justice Center. Parking will be straight ahead, just past intersection with River St.

From Garden State Parkway:

Take Exit 159 to I-80 East, then proceed as above.

From N.J. Turnpike:

1. Take Turnpike North to its northern terminus, then follow signs for Route 46 West (Hackensack).
2. Follow Route 46 West past 2 traffic lights and across a bridge over the Hackensack River.
3. Just past the bridge, bear right at the first fork onto River St.
4. Parking area is on the right (approximately 1½ miles from Route 46), at the corner of River and Atlantic Sts. Justice Center is 3 blocks southwest of the parking area.

From Route 4:

1. Use Hackensack Ave. exit, towards Hackensack. Hackensack Ave. becomes River St. in Hackensack.
2. Visitor Parking is on the left (approximately 1¼ miles from Rt. 4) at the corner of River and Atlantic Sts. Justice Center is 3 blocks southwest of the parking area.

PARKING

New parking garage behind the Justice Complex; enter via Court Street.

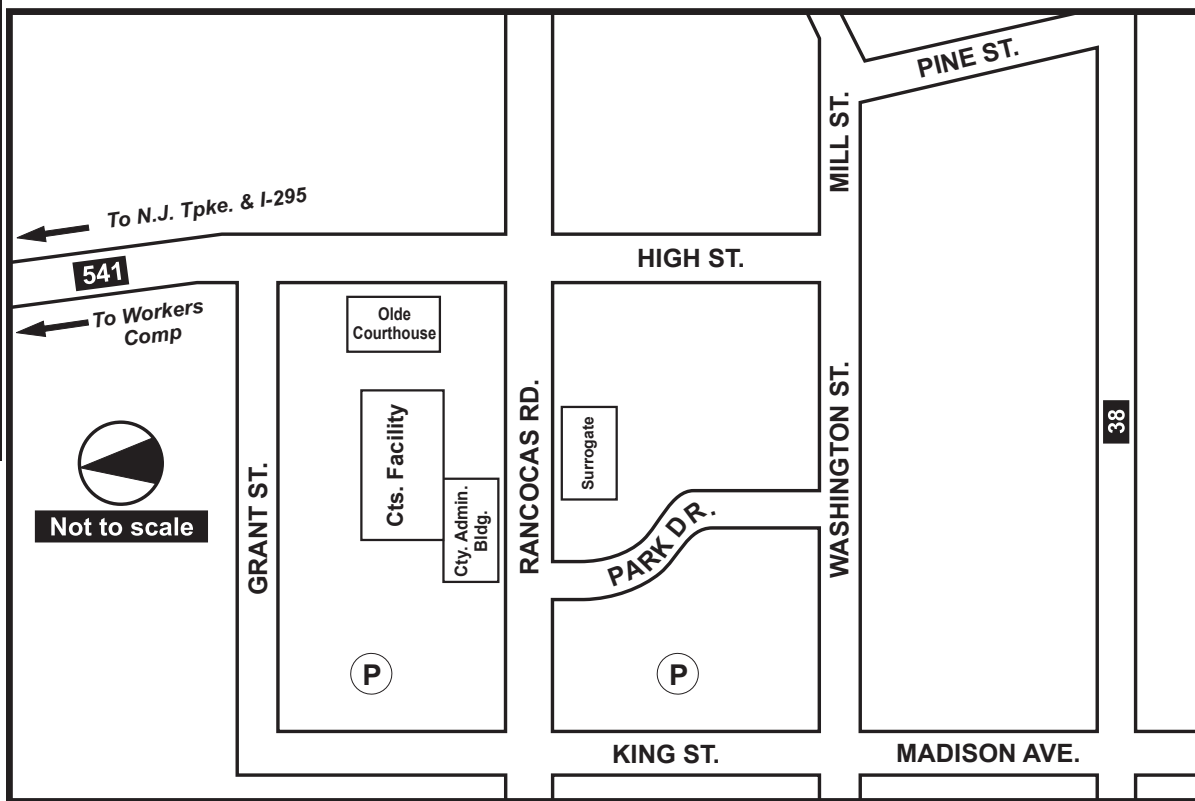
TELEPHONE

For general information call: (201) 221-0700.

Office Directory

| Office | Building | Location |
|---|-------------------------------------|--|
| Appellate Div. | 20 Court Plaza, 25 Main St. | 5th Floor |
| Civil Arbitration | Justice Center | Room 202 |
| Complementary Dispute Resolution Coordinator | Justice Center | Rooms 425 & 163 |
| County Clerk—Recording | One Bergen County Plaza | Room 214 |
| Court Administrator | Justice Center | Room 425 |
| Court Reporters | Justice Center | Room 116 |
| Court Support Service (transcripts) | Justice Center | Room 116 |
| Div. Manager—Civil | Justice Center | Room 415 |
| Div. Manager—Criminal | Justice Center | Room 124 |
| Div. Manager—Family | Justice Center | Rotunda, Room 256 |
| Jury Management | Justice Center | Room 210 |
| Motion Clerk—Civil | Justice Center | Room 115 |
| Motion Clerk—Criminal | Justice Center | Room 124 |
| Motion Clerk—Family | Justice Center | Rotunda, Room 163 |
| Pre-Trial Intervention | Justice Center | Criminal Div. Mgr.'s Office; Room 213 |
| Probation Dept. | 39 Hudson St. | |
| Prosecutor | 2 Bergen County Plaza | 2nd Floor |
| Sheriff | 2 Bergen County Plaza | 1st Floor |
| Special Civil Part Clerk | Justice Center | Room 115 (window) |
| Surrogate | 2 Bergen County Plaza | 2nd Floor |
| Workers Compensation | 60 State St. (corner of Morris St.) | |

BURLINGTON COUNTY
County Seat, Mount Holly



P PARKING AREA

ROUTE or HIGHWAY

Directions

From N.J. Turnpike:

1. Take Exit 5. After paying toll, take service road to traffic light. Turn right onto C.R. 541 South (High St.).
2. From C.R. 541 South, turn right onto Rancocas Rd. (2.7 miles from the Turnpike). County Office Bldg. is ½ block down on the right. Courts Facility is behind the County Office Bldg.

From I-295:

Take Exit 47A to C.R. 541 South. Proceed as in Step 2 above (Rancocas Rd. is 4.2 miles from I-295).

PARKING

Either the Jurors' Parking lot on the left side of Rancocas Rd. (between Park Dr. and King St.) or the parking lot on the right side of Rancocas Road just beyond the County Office Bldg. may be used. The Shoppers' Parking lot on Rancocas Rd. between High St. and Park Dr. is for 1 hour parking only.

TELEPHONE

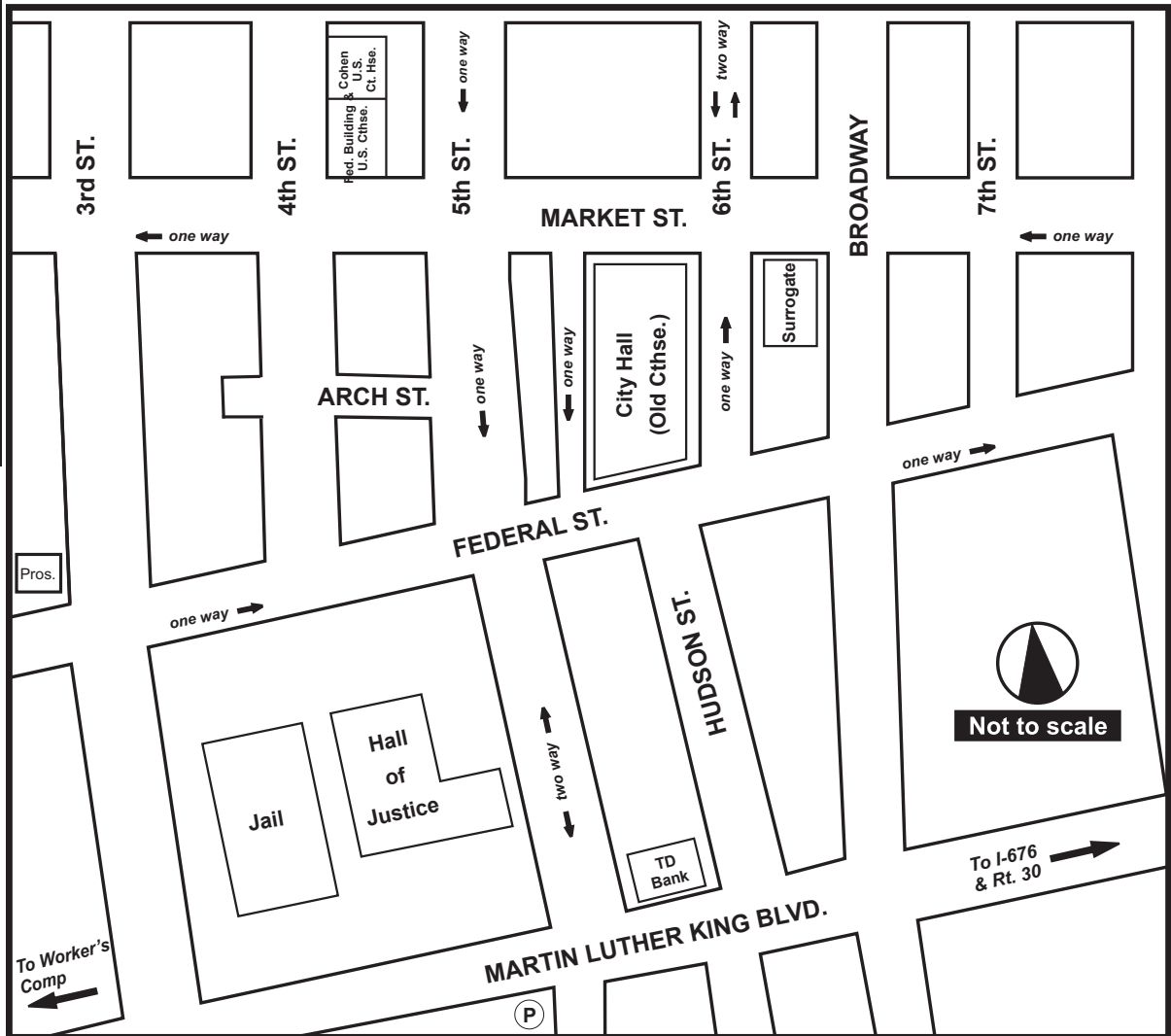
For general information call: (609) 288-9500

Office Directory

| Office | Building | Location |
|-------------------------------------|--|---|
| Calendar Clerk (Civil) | County Admin. Bldg. | Civil Case Mgr.'s Office; 3rd Floor |
| Calendar Clerk (Criminal) | Courts Facility | Ground Floor |
| Calendar Clerk (Family) | Courts Facility | 3rd Floor |
| Civil Arbitration | County Admin. Bldg. | 3rd Floor |
| County Clerk—Recording | 50 Rancocas Rd. | 3rd Floor |
| Court Information & Services Center | County Admin. Bldg. | Ground Floor |
| Court Reporters | Courts Facility | 4th Floor |
| Finance Office (Fees) | Courts Facility | 1st Floor |
| Jury Management | County Admin. Bldg. | Ground Floor |
| Motion Clerks | | |
| Civil | County Admin. Bldg. | 3rd Floor |
| Criminal | Courts Facility | 1st Floor |
| Family | Courts Facility | 3rd Floor |
| Ombudsman | County Admin. Bldg. | Ground Floor |
| Pre-Trial Intervention | Courts Facility | Criminal Case Mgr.'s Office; 3rd Floor |
| Pre-Trial Services | Courts Facility | 1st Floor |
| Probation | | |
| Adult Supervision | Courts Facility | Ground Floor |
| Juvenile Supervision | Courts Facility | Ground Floor |
| Child Support | County Admin. Bldg. | Ground Floor |
| Prosecutor | Courts Facility | 2nd Floor |
| Sheriff | County Admin. Bldg. | Ground Floor |
| Special Civil Part Clerk | County Admin. Bldg. | 3rd Floor |
| Surrogate | 50 Rancocas Rd. | 1st Floor |
| Transcripts | Courts Facility | 5th Floor |
| Workers Compensation | 555 High Street, approximately 1 mile North of Courts Facility. | |

CAMDEN COUNTY County Seat, Camden

COURTHOUSES & DIRECTIONS



P **PARKING AREA**

Directions

From N.J. Turnpike Southbound:

Take Exit 4 to Route 73 North. Take Route 73 North to I-295 South. Then proceed as From I-295.

From I-295:

1. Take I-295 to I-676 (follow signs for Walt Whitman Bridge until signs appear for Benjamin Franklin Bridge; then follow signs for Benjamin Franklin Bridge).
2. From I-676, take Exit 5A (Martin Luther King Blvd.).
3. From Exit 5A, turn right at the bottom of the ramp onto Martin Luther King Blvd. Hall of Justice is on the right, at the corner of Martin Luther King Blvd. and 5th St. Old Courthouse (City Hall, 520 Market St.) is at 6th St. between Federal and Market Sts., 1 block north of the Hall of Justice.

From Atlantic City Expressway:

Take the Expressway West to the end. From the western terminus take Route 42 North to I-676 (follow signs for Walt Whitman Bridge until signs appear for Benj. Franklin Bridge; then follow signs for Benjamin Franklin Bridge). Then proceed as in Step 2 (From I-295) above.

From Cherry Hill, Marlton & Mt. Holly areas:

1. Take either Route 70 or Route 38 West to the junction of the two roads.
2. From the junction, take 1 of the 2 right lanes and follow the signs for Route 30 West (Camden/Philadelphia).
3. Take Route 30 West 1 ½ miles to exit for Federal St./Campbell Pl./State Aquarium.
4. Take exit ramp and follow signs for Martin Luther King Blvd. Hall of Justice is at the 4th traffic light (5th St. and Martin Luther King Blvd.) on the right.

PARKING

Several public parking lots in the area, including one on Martin Luther King Blvd. at 5th St. near Hall of Justice.

TELEPHONE

For general information call: (856) 379-2200.

Office Directory

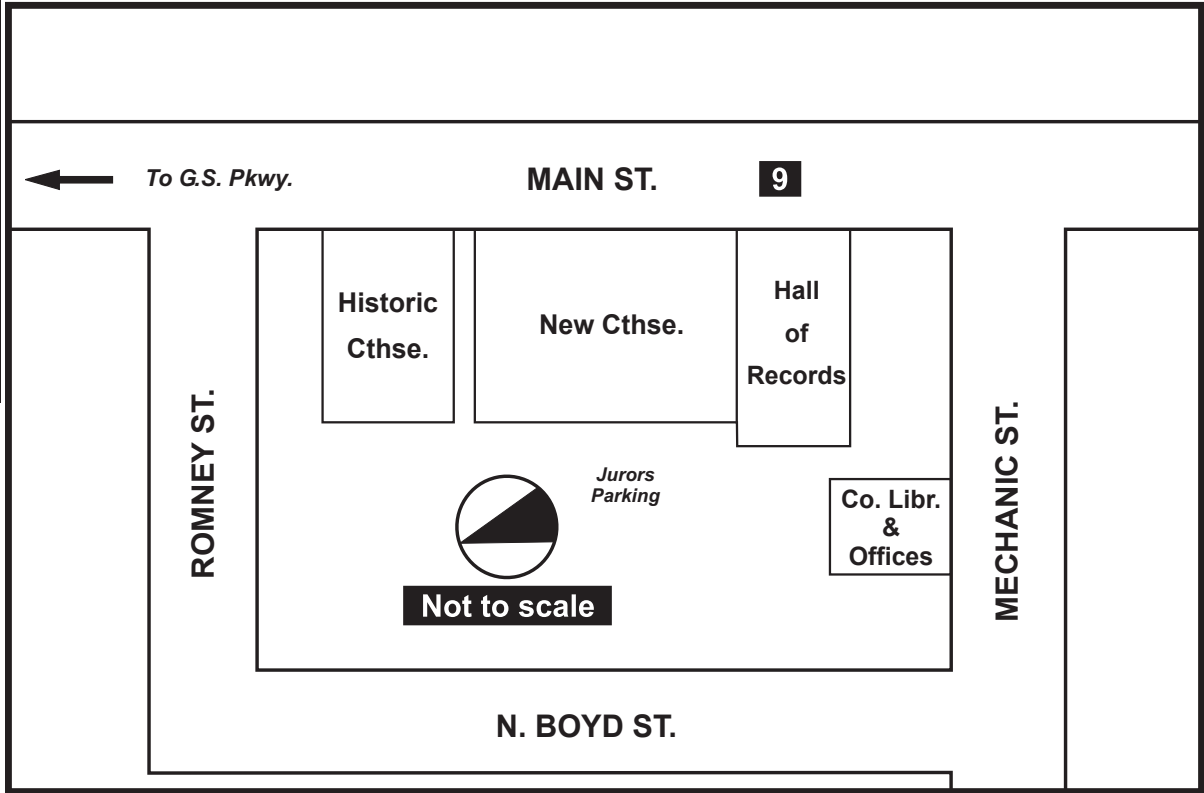
Federal Offices

| Office | Building | Location |
|------------------------|------------------------------|----------------------|
| Bankruptcy Court Clerk | Fed. Bldg. & U.S. Courthouse | 2nd Floor |
| District Court Clerk | Cohen U.S. Courthouse | 1st Floor |
| Probation | Fed. Bldg. & U.S. Courthouse | 1st Floor |
| U.S. Attorney | Fed. Bldg. & U.S. Courthouse | 4th Floor |
| U.S. Marshal | Cohen U.S. Courthouse | 1st Floor, Room 1017 |

State and County Offices

| Office | Building | Location |
|--|--|---------------------|
| Bail Unit | Hall of Justice | 1st Floor |
| Civil Arbitration | Hall of Justice | 6th Floor |
| Civil Div. Mgr. | Hall of Justice | 1st Floor |
| Asst. Civil Div. Mgr./Special Civil Part | Hall of Justice | 1st Floor |
| County Clerk | City Hall | 1st Floor, Room 102 |
| Criminal Div. Mgr. | Hall of Justice | 3rd Floor |
| Family Court | Hall of Justice | 1st and 2nd Floors |
| Family Div. Divorce/Domestic Violence/ Juvenile/Children in Court | Hall of Justice | 2nd Floor |
| Family Div. Paternity/Child Support/ Custody/Parenting Time | Hall of Justice | 1st Floor |
| Family Div. Visitation Parenting Program | Executive Campus, Bldg. 5, Cherry Hill (approximately 5 miles from Camden) | |
| Grand Jury | Hall of Justice | Lower level |
| Jury Management | Hall of Justice | Lower level |
| Municipal Div. Mgr. | Executive Campus, Bldg. 6, Cherry Hill (approximately 5 miles from Camden) | |
| Probation Dept. | Executive Campus, Bldg. 5 & 6, Cherry Hill (approximately 5 miles from Camden) | |
| Prosecutor | 200 Federal St. | |
| Register of Deeds | City Hall | 1st Floor, Room 102 |
| Sheriff | City Hall | 1st & 2nd Floors |
| Surrogate | 600 Market St. | |
| Workers Compensation | One Port Center, 2 Riverside Dr. (from Hall of Justice, take Martin Luther King Blvd. West, then turn right onto Riverside Dr.) | 3rd Floor |

CAPE MAY COUNTY
County Seat, Cape May Court House



ROUTE or HIGHWAY

Directions

To Cape May Courthouse:

1. Take Garden State Parkway Exit 10 to C.R. 657 North (from Parkway Southbound, turn right; from Parkway Northbound, turn left).
2. Take C.R. 657 1/4 mile to the 1st traffic light, Route 9. Turn left onto Route 9. Courthouse is approximately 1 mile from C.R. 657, on the right side.

PARKING

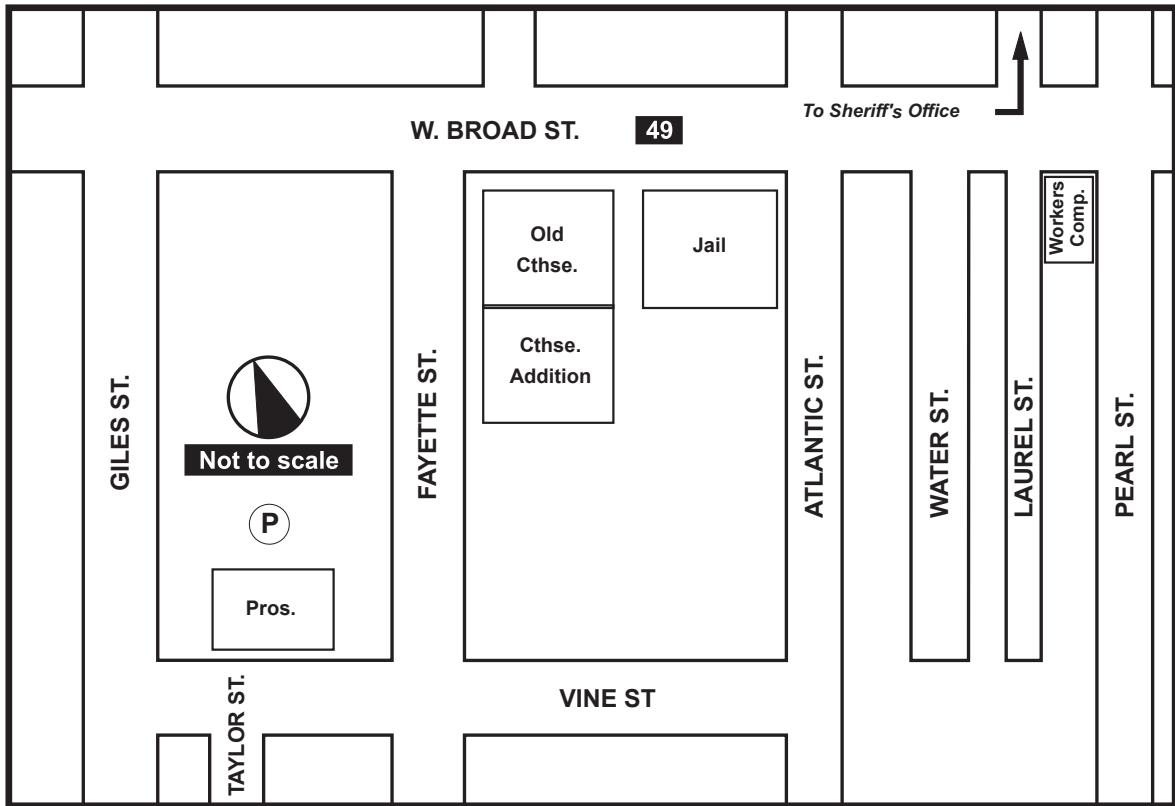
Parking lot is behind the Courthouse (enter from Boyd St.); however, attorneys need an access card to use this lot. Attorneys with Atlantic County Courthouse access cards may use them, but they must be activated by the Cape May County Sheriff's office. To obtain a new card (usable only in Cape May County lot), contact the Sheriff's Department at (609) 463-6420, Ext 4407. Fee is \$15.00.

Jurors use parking lot behind Courthouse. The public generally uses street parking. Additional public parking lot is across from Courthouse. Entrance located on Mechanic St.

Office Directory

| Office | Building | Location |
|--|---------------------|---|
| Civil Arbitration (Early Settlement Programs) | Courthouse | Courtroom to be assigned |
| Civil Scheduling/Filed | Courthouse | Room 238 |
| County Clerk—Recording | Hall of Records | Rear of building |
| Court Reporters | See Atlantic County | — |
| Court User Resource Center | Courthouse | Room 141 |
| Criminal—Scheduling | Courthouse | Room 307 |
| Family—Scheduling | Courthouse | Room 239-D |
| Jury Management | Courthouse | Room 114 |
| Motion Clerk—Civil | Courthouse | Room 238 |
| Motion Clerk—Criminal | Courthouse | Room 307 |
| Motion Clerk—Family | Courthouse | Room 239D |
| Pre-Trial Intervention | Courthouse | Room 307 |
| Probation Dept. | Courthouse | Room 306 |
| Prosecutor | Courthouse | Room 185; use entrance near Historic Courthouse |
| Sheriff | Courthouse | Room 115; use entrance from rear parking lot |
| Special Civil Part Clerk | Courthouse | Room 238 |
| Surrogate | Courthouse | Room 178; use entrance near Historic Courthouse |
| Workers Compensation | See Atlantic County | — |

CUMBERLAND COUNTY County Seat, Bridgeton



P PARKING AREA

Directions

From N.J. Turnpike:

1. Take Exit 2 to Route 322 East.
2. Take Route 322 East for 3 miles. Turn right onto Route 77 South.
3. Take Route 77 South into Bridgeton (about 22 miles) where it becomes Pearl St.
4. From Pearl St., turn right onto Broad St. (Route 49). Courthouse is on the corner of W. Broad and Fayette Sts., 3 blocks from Pearl St.

From Woodbury Area:

1. Take Route 45 South into Mullica Hill
2. From Route 45, turn onto Route 77 South. Then proceed as in Step 3 above.

From I-295:

1. Take Exit 1C to C.R. 551 South.
2. Take C.R. 551 South to end; turn left onto Route 49 East.
3. Take Route 49 East into Bridgeton. Courthouse is at the corner of Route 49 (W. Broad St.) and Fayette St.

From Atlantic City Area:

1. Take Atlantic City Expressway to Exit 17 W to Route 50 South.
2. Take Route 50 South 17 miles into Tuckahoe. Turn right onto Route 49.

3. Take Route 49 West into Bridgeton (about 27 miles), where it becomes Broad St. Courthouse is at the corner of W. Broad and Fayette Sts., on the left.

From Trenton and Camden Areas:

1. Take I-295 South to Exit 27 (left lane exit). Take Route 42 South.
2. Take Route 42 South to Exit 13, and take Route 55 South.
3. Take Route 55 South to Exit 45. Turn right off the ramp onto Centerton Rd. (C.R. 553).
4. Take Centerton Rd. (C.R. 553) south approximately 14 miles, then turn left onto Route 77. Route 77 becomes Pearl St. in Bridgeton.
5. From Pearl St., turn right onto Broad St. (Route 49). Courthouse is at the corner of W. Broad and Fayette Sts., 3 blocks from Pearl St.

PARKING

Parking is available in the parking garage on Vine St. between Fayette and Giles St., 1½ blocks from the Courthouse. Some local street parking is also available.

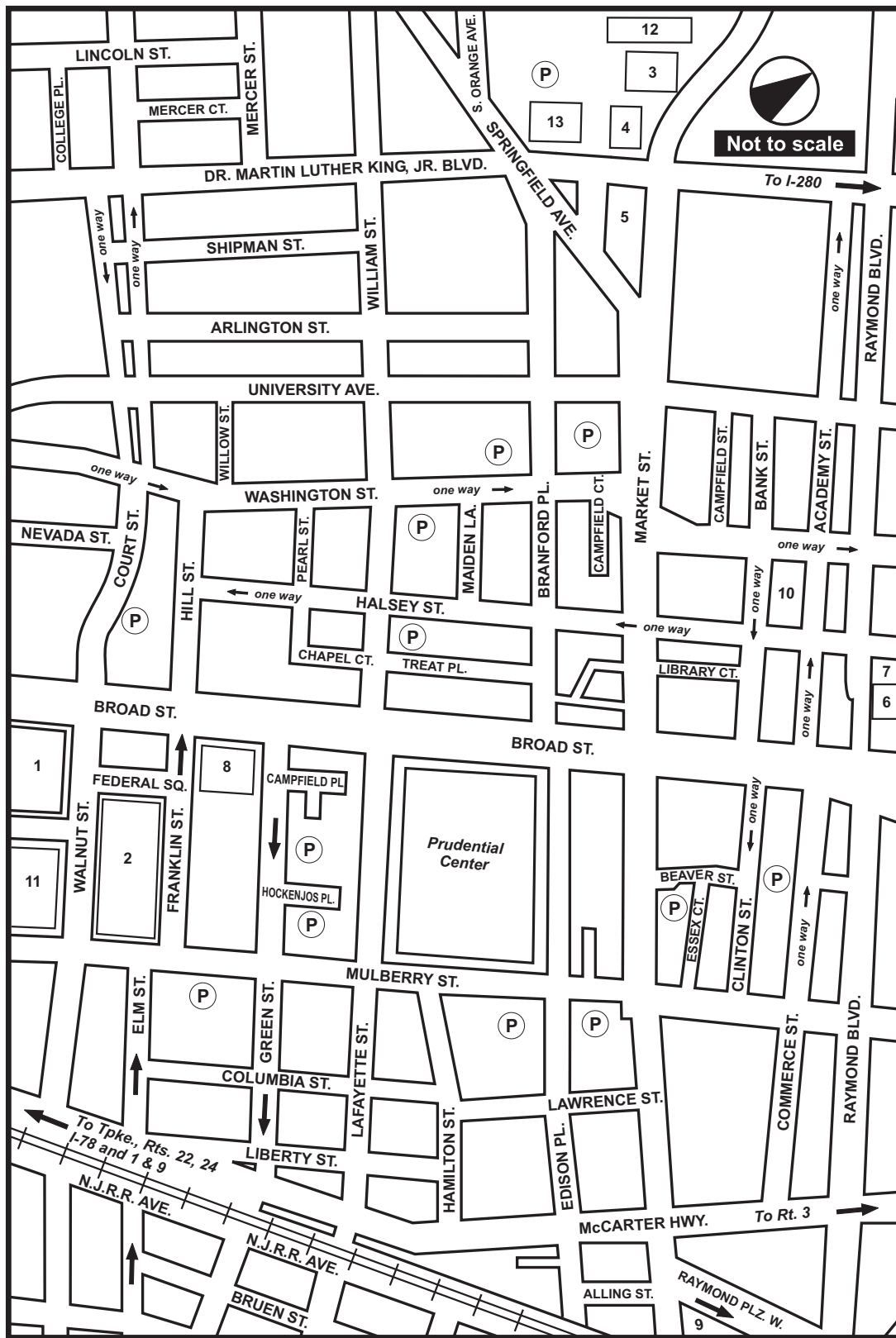
TELEPHONE

For general information call: (856) 878-5050

Office Directory

| Office | Building | Location |
|------------------------------|--|-----------------|
| Civil Arbitration | Courthouse Addition | 3rd Floor |
| Civil Case Management | Courthouse Addition | 1st Floor |
| Civil Intake (Direct Filing) | Courthouse Addition | 1st Floor |
| County Clerk—Recording | Old Courthouse | 1st Floor |
| Court Administration | Old Courthouse | 3rd Floor |
| Criminal Case Management | Courthouse Addition | 1st Floor |
| Pre-Trial Services | Old Courthouse | 2nd Floor |
| Family Case Management | Courthouse Addition | 2nd Floor |
| Finance Office | Courthouse Addition | Lower Level |
| Grand Jury | Old Courthouse | 1st Floor |
| Human Resources | Old Courthouse | 1st Floor |
| Jury Management | Old Courthouse | 2nd Floor |
| Motion Clerks (Civil) | Courthouse Addition | 1st Floor |
| Pre-Trial Intervention | Courthouse Addition | 1st Floor |
| Probation Dept. | | |
| Adult Probation | Courthouse Addition | Lower Level |
| Juvenile Probation | Courthouse Addition | Lower Level |
| Child Support | Courthouse Addition | Lower Level |
| Prosecutor | 115 Vine St. | 1st Floor |
| Sheriff | 220 N. Laurel St. (4 blocks from the Courthouse) | |
| Special Civil Part | Courthouse Addition | 1st Floor |
| Surrogate | Old Courthouse | 1st Floor |
| Workers Compensation | 40 E. Broad St. | Room 203 |

ESSEX COUNTY County Seat, Newark



P PARKING AREA

BUILDING LEGEND

1. Peter W. Rodino Federal Bldg.
2. U.S. Post Office and Courthouse
3. Veterans Courthouse
4. Hall of Records
5. Historic Courthouse
6. State Office Bldg.
7. Workers Compensation

8. City Hall
9. Penn Station
10. Wilentz Justice Complex, 212 Washington Street
11. Dr. Martin Luther King, Jr. Fed. Bldg. & Courthouse
12. Leroy F. Smith Bldg. (Appellate Division)
13. Dr. Martin Luther King, Jr. Justice Bldg.

Directions

From Routes 22, 24, 1 & 9 or I-78:

1. Take any of these highways towards Newark (they all converge just north of Newark Airport).
2. Take exit for Route 21 (Newark). Route 21 becomes McCarter Highway in downtown Newark.
3. **For U.S. Courthouse:** From McCarter Highway turn left onto Lafayette St., then turn left onto Mulberry St. (3 blocks down). Courthouse is 2 blocks down on the right, between Franklin and Walnut Sts. Martin Luther King, Jr. Federal Bldg. and Courthouse is on Walnut St., one block further. **Note:** Walnut St. is closed to vehicular traffic between Mulberry and Broad Sts, for security reasons.

For Essex County Courthouse: From McCarter Highway, turn left onto Raymond Blvd., then turn left onto Mulberry St. (one block down), then turn right onto Market St. Historic Courthouse is three blocks up, at the junction of Market St. and Springfield Ave. For Wilentz Justice Complex, take Market St. to Washington St., then turn right onto Washington St. Wilentz Complex is 1½ blocks down on the right.

From the Garden State Parkway:

Take Exit 145 to I-280 East. Then proceed as below.

From I-280 East:

1. Take Exit 14A for King Blvd.
2. Turn right at the traffic light at the bottom of the exit ramp onto Dr. Martin Luther King, Jr. Blvd. (formerly High St.).
3. Essex County buildings are about ¼ mile down (Historic Courthouse is on the left, Hall of Records is on the right). For Wilentz Justice Complex, turn left onto Market St. (immediately before Courthouse), then turn left onto Washington St. (2 blocks from Courthouse). Wilentz Complex is 1½ blocks down, on the right. For U.S. Courthouse, turn left on Court St. (5 blocks past Historic Courthouse). U.S. Courthouse is 6 blocks down on the left.

From I-280 West:

1. Take Exit 14B, Broad St./King Blvd. Turn left at bottom of exit ramp.

2. Turn left a second time onto Dr. Martin Luther King, Jr. Blvd. (approximately 50 feet from exit ramp).
3. Essex County buildings are about ¼ mile down. (Historic Courthouse is on the left, Hall of Records is on the right). For Wilentz Justice Complex turn left onto Market St. (immediately before the Courthouse), then turn left onto Washington St. (2 blocks from Historic Courthouse). Wilentz Complex is 1½ blocks down on the right. For U.S. Courthouse, turn left on Court St. (5 blocks past Historic Courthouse). U.S. Courthouse is 6 blocks down on the left.

From N.J. Turnpike:

Take Exit 15W to I-280 West. Then proceed as above.

From Route 3:

1. Take exit for Route 21 South (Newark).
2. Take Route 21 South into downtown Newark, where it becomes McCarter Highway.
3. **For U.S. Courthouse:** From McCarter Highway turn right onto Lafayette St., then turn left onto Mulberry St. (3 blocks down). Courthouse is 2 blocks down on the right, between Franklin and Walnut Sts.

For Essex County Court Complex: From McCarter Highway, turn right onto Market St. Historic Courthouse is at the junction of Market St. and Springfield Ave. For Wilentz Justice Complex, take Market St. to Washington St., then turn right onto Washington St. Wilentz Complex is 1½ blocks down on the right.

PARKING

Street parking is generally scarce in downtown Newark. For the Essex County buildings, parking is permitted in the juror parking lots near the Veterans Courthouse between 13th and S. Orange Aves. (nonjurors must pay a fee). There are no public parking lots near the U.S. Courthouse, but there are several commercial lots in the area, the nearest being on Mulberry St. between Green and Elm Sts.

TELEPHONE

For general information call: (973) 776-9300.

Office Directory

Federal Offices

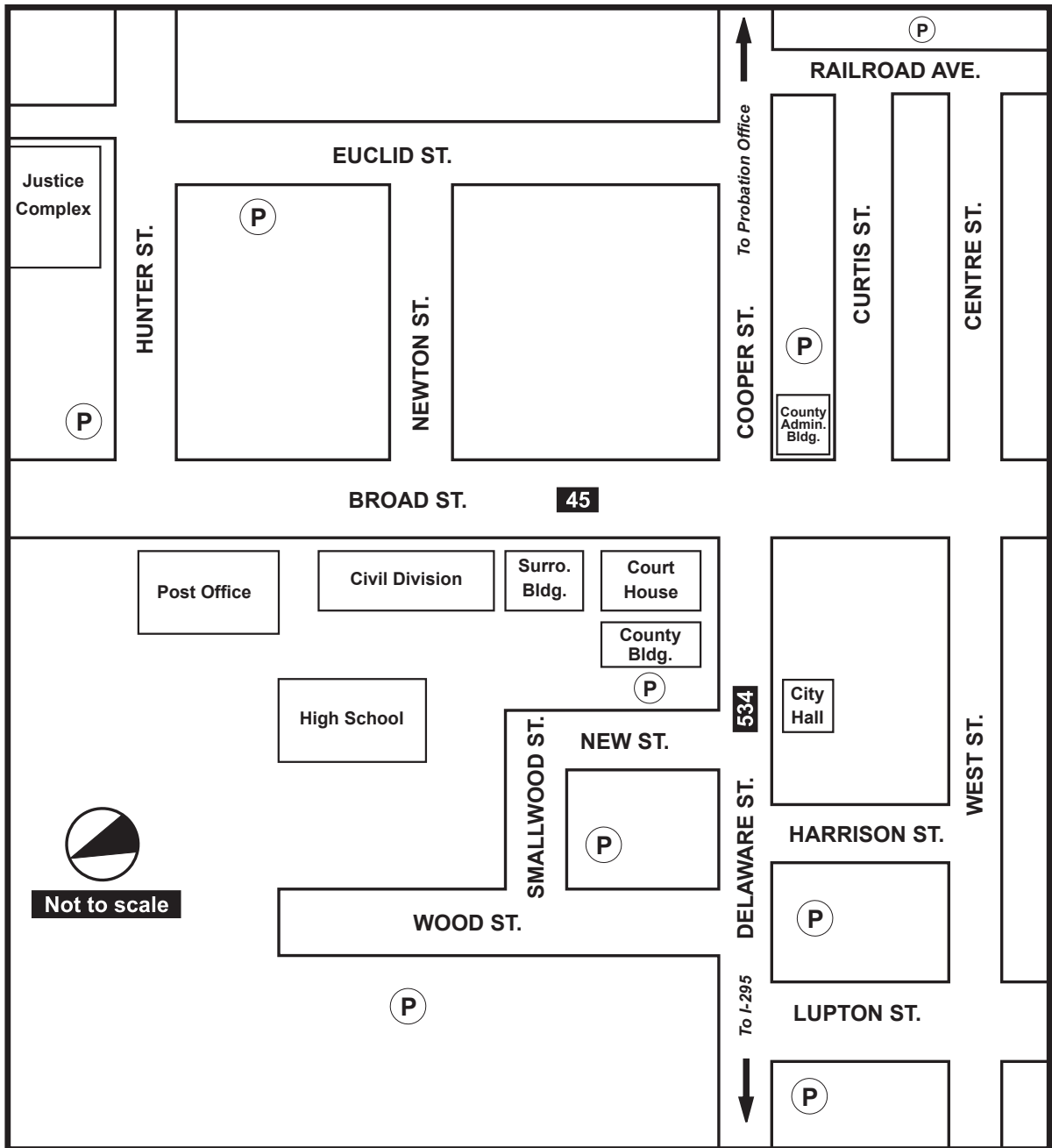
| Office | Building | Location |
|------------------------|----------------------|----------------------|
| Bankruptcy Court Clerk | M.L. King Fed. Bldg. | 3rd Floor, Room 3017 |
| District Court Clerk | M.L. King Fed. Bldg. | 4th Floor, Room 4015 |
| Law Library | M.L. King Fed. Bldg. | 5th Floor |
| Probation | M.L. King Fed. Bldg. | 1st Floor, Room 1001 |
| U.S. Attorney | Federal Bldg. | 7th Floor, Room 700 |
| U.S. Marshal | M.L. King Fed. Bldg. | 2nd Floor, Room 2009 |

State and County Offices

| Office | Building | Location |
|---|-----------------------------|------------|
| Civil Arbitration | | |
| (Auto & Personal Injury) | Historic Courthouse | Room 103 |
| Civil Assignment Clerk | Historic Courthouse | Room 206B |
| Civil Div. Mgr. | Historic Courthouse | Room 208D |
| Civil Customer Service—Case Information | Hall of Records | Room 201 |
| Civil Records Vault | Hall of Records | Room 240 |
| County Clerk | Hall of Records | Room 247 |
| Criminal Div. Mgr. | Veterans Courthouse | Room 912 |
| Criminal Records | Veterans Courthouse | Room 912 |
| Family Division | | |
| Dissolution Intake | 212 Washington St. | Room 1207D |
| Dissolution Unit/Matrimonial | 212 Washington St. | Room 113 |
| Domestic Violence Intake | 212 Washington St. | Room 1251 |
| Family Div. Mgr. | 212 Washington St. | Room 1053 |
| Juvenile | 212 Washington St. | Room 915 |
| Non-Dissolution | 212 Washington St. | Room 1365 |
| Non-Dissolution Intake | 212 Washington St. | Room 103 |
| General Equity | 212 Washington St. | 8th Floor |
| Information and Community Relations | Veterans Courthouse | Room 132 |
| Jury Management | Veterans Courthouse | Room 150 |
| Motion Clerk—Criminal | Veterans Courthouse | Room 912 |
| Ombudsman | Veterans Courthouse | Room 132 |
| Pre-Trial Intervention/Screening | Veterans Courthouse | Room 912 |
| Probation Div. | 60 Evergreen Pl., E. Orange | 8th Floor |
| Prosecutor | Veterans Courthouse | 3rd Floor |
| Register | Hall of Records | Room 130 |
| Sheriff | Veterans Courthouse | 2nd Floor |
| Special Civil Part | Hall of Records | Room 436 |
| Landlord/Tenant Court | Hall of Records | Room 151 |
| Surrogate | Hall of Records | Room 206 |
| Tax Court | 212 Washington St. | 8th Floor |
| Workers Compensation | 124 Halsey St. | 2nd Floor |

GLOUCESTER COUNTY County Seat, Woodbury

COURTHOUSES & DIRECTIONS



(P) PARKING AREA

Directions**From N.J. Turnpike Southbound:**

1. Take Exit 4 to Route 73 North.
2. Take Route 73 North 1 mile to I-295 South. Proceed as From I-295 South.

From I-295 South:

Take I-295 to Exit 24A (Route 45). Take Route 45 South (Broad St.) to Courthouse area. Courthouse is at the corner of Broad St. and Delaware St. (C.R. 534).

From I-295 North:

Take I-295 to Exit 21 (C.R. 534). At the bottom of the ramp turn left onto C.R. 534 (Delaware St.). Take Delaware St. east about 1 mile to the Courthouse area. Courthouse is at the corner of Broad St. and Delaware St.

From Atlantic City Expressway:

1. Take Expressway west to the end. From the western terminus take Route 42 North.
2. From Route 42 North take I-295 South. Proceed as From I-295 South.

From Cumberland County:

Take Route 77 North to Route 45 North. Follow Route 45 North into Woodbury, where it becomes Broad St. Courthouse is at the corner of Broad St. and Delaware St. (C.R. 534).

PARKING

Some parking behind Courthouse on Delaware St. Juror parking area on Railroad Ave. (down Cooper St., turn right onto Railroad Ave.) is available. There is a parking garage at the Justice Complex at Hunter and Euclid Sts., and a garage behind the County Administration Building on Cooper St. Some street parking is available on surrounding streets, particularly near the Justice Complex.

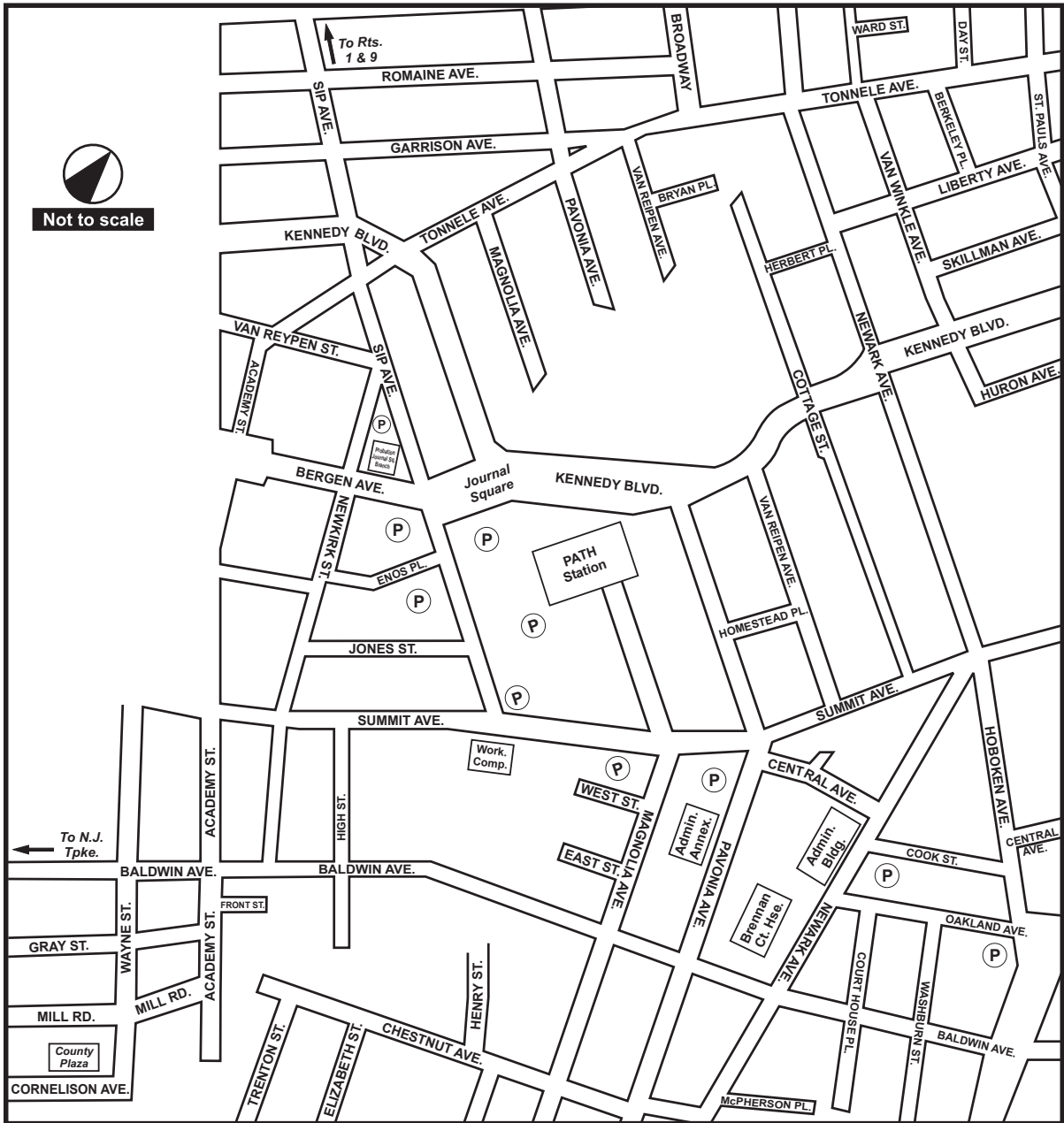
TELEPHONE

For general information call: (856) 853-3200

Office Directory

| Office | Building | Location |
|--|--|---|
| Civil Arbitration | Surrogate's Bldg. | 2nd Floor |
| Civil Case Mgmt. | County Bldg. | 1st Floor |
| County Clerk—Recording | Courthouse | 1st Floor |
| Court Administration | Justice Complex | 3rd Floor |
| Court Reporters | Courthouse | 1st Floor |
| Criminal Case Mgmt. Pre-Trial Services | Justice Complex Justice Complex | 1st Floor 2nd Floor |
| Family Case Mgr. | Justice Complex | 1st Floor |
| Finance Division | Justice Complex | 1st Floor |
| Grand Jury | Justice Complex | 1st Floor |
| Jury Management | Justice Complex | 1st Floor |
| Law Library | Justice Complex | 2nd Floor |
| Motions—Civil | Courthouse | 1st Floor |
| Motions—Criminal | Justice Complex | Criminal Case Mgr.'s Office; 1st Floor |
| Family Motions | Justice Complex | 1st Floor |
| Municipal Division | Surrogate's Bldg. | 1st Floor |
| Pre-Trial Intervention | Justice Complex 1st Floor | Criminal Case Mgr.'s Office; |
| Probation Dept. (Adult Probation, Juvenile Probation & Child Support) | 1893 Hurffville Rd., Sewell 08080; from Courthouse take Cooper St. east to Rt. 47 (1.7 mi.); turn right onto Rt. 47 South; take Rt. 47 South to Rt. 41 (3.5 mi.); turn left onto Rt. 41 North; office is in Five Points Plaza, 100 yds. on right side. | |
| Prosecutor | Justice Complex | 3rd Floor |
| Sheriff | Justice Complex | 1st Floor |
| Special Civil Part Clerk | County Bldg. | 1st Floor |
| Surrogate | Surrogate's Bldg. | 1st Floor |
| Workers Compensation | See Camden County | — |

HUDSON COUNTY County Seat, Jersey City



P PARKING AREA

Directions**From the Newark area:**

1. Take Routes 1 & 9 North (Pulaski Skyway; do not use Routes 1 & 9 for trucks) into Jersey City.
2. Take the exit for the 1 & 9 North/Lincoln Tunnel/Tonnele Avenue. At the traffic light at the end of the ramp turn right onto Tonnele Ave.
3. From Tonnele Ave., turn left onto Newark Ave. (4 blocks, 2 lights down).
4. Follow Newark Ave. to the second traffic light and a 3-way intersection with Summit and Hoboken Aves. Bear slightly to the right to stay on Newark Ave. (do not turn to the extreme right, which would be onto Summit Ave.).
5. Admin. Bldg. and Brennan Courthouse are on the right, approximately one block past the 3-way intersection. Admin. Bldg. Annex is on Pavonia Ave., one block west of the Admin. Bldg.

For County Plaza Building: Proceed as in Steps 1 and 2 above. From Tonnele Ave., take past Kennedy Blvd., bear right onto Van Reypen St. and turn left onto Academy St. Bear right onto Mill Rd. and turn left onto Wayne St., then turn right onto Cornelison St. County Plaza is on the right.

From Routes 1 & 9 Southbound:

1. Take Routes 1 & 9 South to the Tonnele Traffic Circle.
2. At the circle, follow the sign that reads “Park/Ride — Journal Sq.” This exit is for Tonnele Ave. Then proceed as in Step 3 above.

For County Plaza Building: Proceed as in Steps 1 and 2 above. From Tonnele Ave., take past Kennedy Blvd., bear right onto Van Reypen St. and turn left onto Academy St. Bear right onto Mill Rd. and turn left onto Wayne St., then turn right onto Cornelison St. County Plaza is on the right.

From the N.J. Turnpike:

1. Take Exit 14C and use the Christopher Columbus turnoff.
2. Coming off the ramp, go through the traffic light at the foot of the exit ramp, crossing Montgomery St. Bear left at the fork in the road and take the far right lane. Then turn right onto Montgomery St.
3. From Montgomery St., turn right onto Baldwin Ave. (approximately 4 blocks down).
4. From Baldwin Ave., turn left onto Newark Ave. (approximately 10 blocks down). Brennan Courthouse and Admin Bldg. are on the left.

For County Plaza Building: Follow Baldwin Ave. 1/2 mile past Newark Ave., then turn left onto Academy St. Bear right onto Mill Rd. and turn left onto Wayne St., then turn right onto Cornelison St. County Plaza is on the right.

From PATH Station (walking):

1. PATH Station is between Kennedy Blvd. and Summit Ave. Take Summit Ave. (rear of station) and proceed to the north (to the left as you are exiting the station).
2. From Summit Ave., turn right at Pavonia Ave. (1 block from station).
3. From Pavonia Ave., turn left onto Central Ave.
4. From Central Ave. turn right onto Newark Ave. Admin Bldg. is at this corner; Brennan Courthouse is just beyond Admin. Bldg. on Newark Ave.

PARKING

Parking is limited in the Courthouse area. The nearest lots are at the corners of Newark and Oakland Aves. (across from the Admin. Bldg.), Oakland and Hoboken Aves. (approximately 2 blocks away), and Summit and Pavonia Aves. (behind the Admin. Bldg.). There are also several lots in the vicinity of Journal Sq.

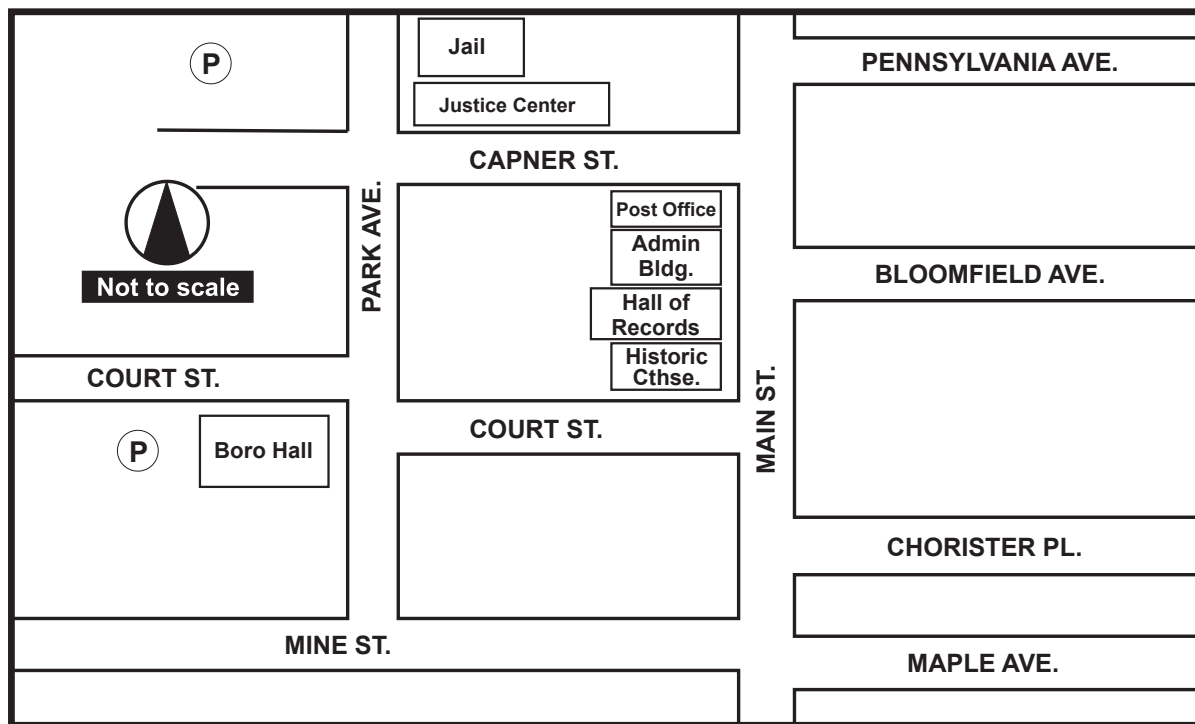
TELEPHONE

For general information call: (201) 748-4400

Office Directory

| Office | Building | Location |
|-----------------------------------|---|--|
| Civil Arbitration | Brennan Courthouse | 1st Floor |
| County Clerk | County Plaza, 257 Cornelison St. | |
| Div. Mgr.—Civil | Brennan Courthouse | 1st Floor |
| Div. Mgr.—Criminal | Admin. Bldg. | 1st Floor, Room 101 |
| Div. Mgr.—Family | Admin. Bldg. | 2nd Floor, Room 208 |
| Div. Mgr.—Munic. Courts | Admin. Bldg. | 4th Floor, Room 406 |
| Finance | Admin. Bldg. | 1st Floor, Room 105 |
| Jury Management | Admin. Bldg. | 4th Floor, Room 412 |
| Law Library | Admin. Bldg. | 5th Floor, Room 500 |
| Motion Clerk—Civil | Brennan Courthouse | Civil Div. Mgr.'s Office; 1st Floor |
| Motion Clerk—Criminal | Admin. Bldg. | 1st Floor, Room 101 |
| Motion Clerk—Family (Matrimonial) | Admin. Bldg. | 2nd Floor, Room 218 |
| Pre-Trial Intervention | Admin. Bldg. | 1st Floor, Room 101 |
| Probation Dept.—Adult | Admin. Bldg. | Ground Floor, Room G7 |
| Family/Juvenile | Admin. Bldg. | Ground Floor, Room G9 |
| Child Support IV-D | Admin. Bldg. | 3rd Floor, Room 301 |
| Collections/Envforment Unit | Admin. Bldg. | 1st Floor, Room 106 |
| P.T.I./Community Service | Admin. Bldg. | Ground Floor, Room G7 |
| Prosecutor | Admin. Bldg. | 6th Floor |
| Register | County Plaza, 257 Cornelison St. | |
| Sheriff | Admin. Bldg. also County Plaza, 257 Cornelison St. | Ground Floor, Room G14 |
| Special Civil Part | Admin. Bldg. | 1st Floor, Room 104 |
| Surrogate | Admin. Bldg. | 4th Floor |
| Transcripts | Admin. Bldg. | 5th Floor, Room 500 |
| Workers Compensation | 438 Summit Ave. (2 blocks east of Journal Sq.) | 3rd Floor |

HUNTERDON COUNTY County Seat, Flemington



(P) PARKING AREA

Directions

From the North:

1. Take I-80 to I-287 South or N.J. Turnpike Exit 10 to I-287 North or Garden State Parkway to I-287 North.
2. From I-287, take Exit 17 to Route 202 South into Flemington.
3. From Route 202 South, turn right onto Church St. (just north of the Route 31/Route 202 traffic circle; sign at intersection reads "Flemington Business Center").
4. From Church St., turn right onto Main St. (second traffic light).
5. From Main Street, turn left onto Capner Street (½ mi. from Church St., just past Post Office). Justice Center is on right, ½ block from Main St. (front of Justice Center faces intersection of Capner St. and Park Ave.).

From the South:

1. From the Trenton area, take I-295 to Exit 4 to Route 31 North. Route 31 merges with Route 202 approximately 6 miles south of Flemington.
2. From Routes 31/202 take exit for "Flemington via S. Main St." Take S. Main St. north to a traffic circle (jct. of Main St. and Route 12).
3. At traffic circle, take the exit to continue north on Main St.
4. From Main St., turn left onto Capner St. (approximately ¾ mi. from circle, just past Post Office). Justice Center is on right, ½ block from Main St. (front of Justice Center faces intersection of Capner St. and Park Ave.).

From I-78 West:

1. Use Exit 24 (Oldwick-White House).
2. From the exit, take C.R. 523 South approx. 10 miles, where it becomes E. Main St.
3. Take E. Main St. into downtown Flemington. E. Main St. merges into Main St. north of the Historic Courthouse.

4. From Main St., turn right onto Capner St. (shortly after the merge; Capner St. is just before Post Office). Justice Center is on the right, ½ block from Main St. (front of Justice Center faces intersection of Capner St. and Park Ave.).

From I-78 East:

1. Take Exit 17 to Route 31 South.
2. Take Route 31 South for approximately 10 miles, then turn right onto E. Main St.
3. Take E. Main St. into downtown Flemington. E. Main St. merges into Main St. north of the Historic Courthouse.
4. From Main St., turn right onto Capner St. (shortly after the merge; Capner St. is just before the Post Office). Justice Center is on the right, ½ block from Main St. (front of Justice Center faces intersection of Capner St. and Park Ave.).

PARKING

Parking available at Capner St. parking lot (from Main St., take Capner St. past Justice Center, then cross Park Ave.; entrance to lot is on the right, ¼ mile beyond the intersection with Park Ave.).

TELEPHONE

For general information call: (908) 824-9750.

Office Directory

| Office | Building | Location |
|--------------------------|---|--------------------------|
| Central Fee Office | Justice Center | 1st Floor |
| Civil Division | Justice Center | 2nd Floor |
| County Clerk—Recording | Hall of Records | 1st Floor |
| Court Reporters | Justice Center | Civil Div.; 2nd Floor |
| Criminal Div. | Justice Center | 1st Floor |
| Family Div. | Justice Center | 1st Floor |
| I.T. Division | Justice Center | 2nd Floor |
| Jury Management | Justice Center | 1st Floor |
| Law Library | Justice Center | 2nd Floor |
| Motion Clerk—Civil | Justice Center | 2nd Floor |
| Motion Clerk—Criminal | Justice Center | 1st Floor |
| Motion Clerk—Family | Justice Center | 1st Floor |
| Pre-Trial Intervention | Justice Center | Criminal Div.; 1st Floor |
| Probation Dept. | Justice Center | 1st Floor |
| Prosecutor | Justice Center | 2nd Floor |
| Sheriff | 8 Court St. | 1st Floor |
| Special Civil Part Clerk | Justice Center | 2nd Floor |
| Surrogate | Justice Center | 2nd Floor |
| Transcripts | Justice Center | Jury Mgmt., 1st Floor |
| Workers Compensation | 1390 Rt. 22 W., Lebanon (approximately 10 miles North of Flemington) | |

Directions

From I-195 West:

1. I-195 West becomes Route 29 near Trenton. Stay in the far left lane and take exit for Route 29/Lambertville/Capitol Complex.
2. Follow Route 29 North through Trenton Tunnel, then take exit for Market St.
3. Hughes Justice Complex is on Market St. near the exit ramp, on the right. For Criminal Courthouse, follow Market St. to second traffic light; Criminal Courthouse is on the left, at the corner of Market and S. Warren Sts. For Civil/Family Courthouse, continue on Market St. and turn left onto S. Broad St.; Civil/Family Courthouse is one block down, on the left, at the corner of S. Broad St. and Livingston St.

From N.J. Turnpike Southbound:

Take Exit 7A to I-195 West. Then proceed as From I-195 West above.

From N.J. Turnpike Northbound:

1. Take Exit 7 to Route 206 North.
2. When Route 206 merges with Route 130 North, use left lane and stay on Route 206.
3. Follow Route 206 to exit for I-195 West. Then proceed as From I-195 West above.

From Garden State Parkway Southbound:

1. Take Exit 129 to the N.J. Turnpike South.
2. Take Exit 7A to I-195 West. Then proceed as From I-195 West above.

From Garden State Parkway Northbound:

1. Take Exit 98 to I-195 West. Then proceed as From I-195 West above.

From Route 1 Southbound:

1. Take Route 1 South into Trenton. Just north of Trenton, Route 1 splits into two roads. Stay to the left (do not use Route 1 Alternate).
2. From Route 1, use exit marked “Capitol Complex—Last Exit Before Toll.” Turn right at end of ramp onto S. Warren St. Criminal Courthouse is at the first traffic light on the right, at the corner of S. Warren and S. Broad Sts. For Civil/Family Courthouse, continue on Market St. and turn left onto S. Broad St.; Civil/Family Courthouse is one block down, on the left, at the corner of S. Broad and Livingston Sts.

From Camden Area:

Take I-295 North to Exit 60, to I-195 West which becomes Route 29. Then proceed as From I-195 West above.

From Northwestern N.J.:

1. Take Route 31 South to I-295 North.
2. From I-295 North, take the exit for Route 29 South.
3. From Route 29 South, take the exit for Market St. (Justice Complex).
4. Hughes Justice Complex is on Market St. near the exit ramp, on the right. For Criminal Courthouse, follow Market St. to second traffic light; Criminal Courthouse is on the left, at the corner of Market and S. Warren Sts. For Civil/Family Courthouse, continue on Market St. to the next light and turn left onto S. Broad St.; Civil/Family Courthouse Bldg. is one block down, on the left, at the corner of S. Broad and Livingston Sts.

From Train Station (Walking directions):

1. Exit the train station on the Wallenberg Ave. side.
2. Walk down the hill on Wallenberg Ave., (past Clinton St., the name of the street changes to Barlow St.). Continue on Barlow St., following the pedestrian signs, then turn right onto Market St.
3. Take Market St. five blocks to S. Warren St. Criminal Courthouse is at the corner of Market and S. Warren Sts. For Civil/Family Courthouse, turn right onto S. Broad St.; Civil/Family Courthouse is one block down, on the left. For Hughes Justice Complex, continue down Market St. Hughes Justice Complex is at the end of Market St.

PARKING

Parking is limited in the Courthouse and Capitol Complex area. Some metered street parking is available in the area, along S. Broad, Market and New Warren Sts. Commercial Parking lots are located at S. Broad and Front Sts. (2 ½ blocks north of Civil Courts Bldg.), at the Wyndham Garden Trenton on W. Lafayette St., at Canal and Merchant Sts. (near Federal Bldg.), and at Yard St. (next to Workers Comp. Office). Hughes Justice Complex has limited visitor parking.

TELEPHONE

For general information for Mercer County courts call (609) 571-4200; for general information for the U.S. Courthouse and Federal Bldg. call (609) 989-2065.

Office Directory**Federal Offices**

| Office | Building | Location |
|------------------------|-----------------|--------------------------|
| Bankruptcy Court Clerk | U.S. Courthouse | 1st Floor |
| District Court Clerk | U.S. Courthouse | Annex, 2nd Fl., Rm. 2020 |
| Probation | U.S. Courthouse | 1st Floor, Room 109 |
| U.S. Attorney | U.S. Courthouse | 4th Floor, Suite 430 |
| U.S. Marshal | U.S. Courthouse | Basement |

State Offices

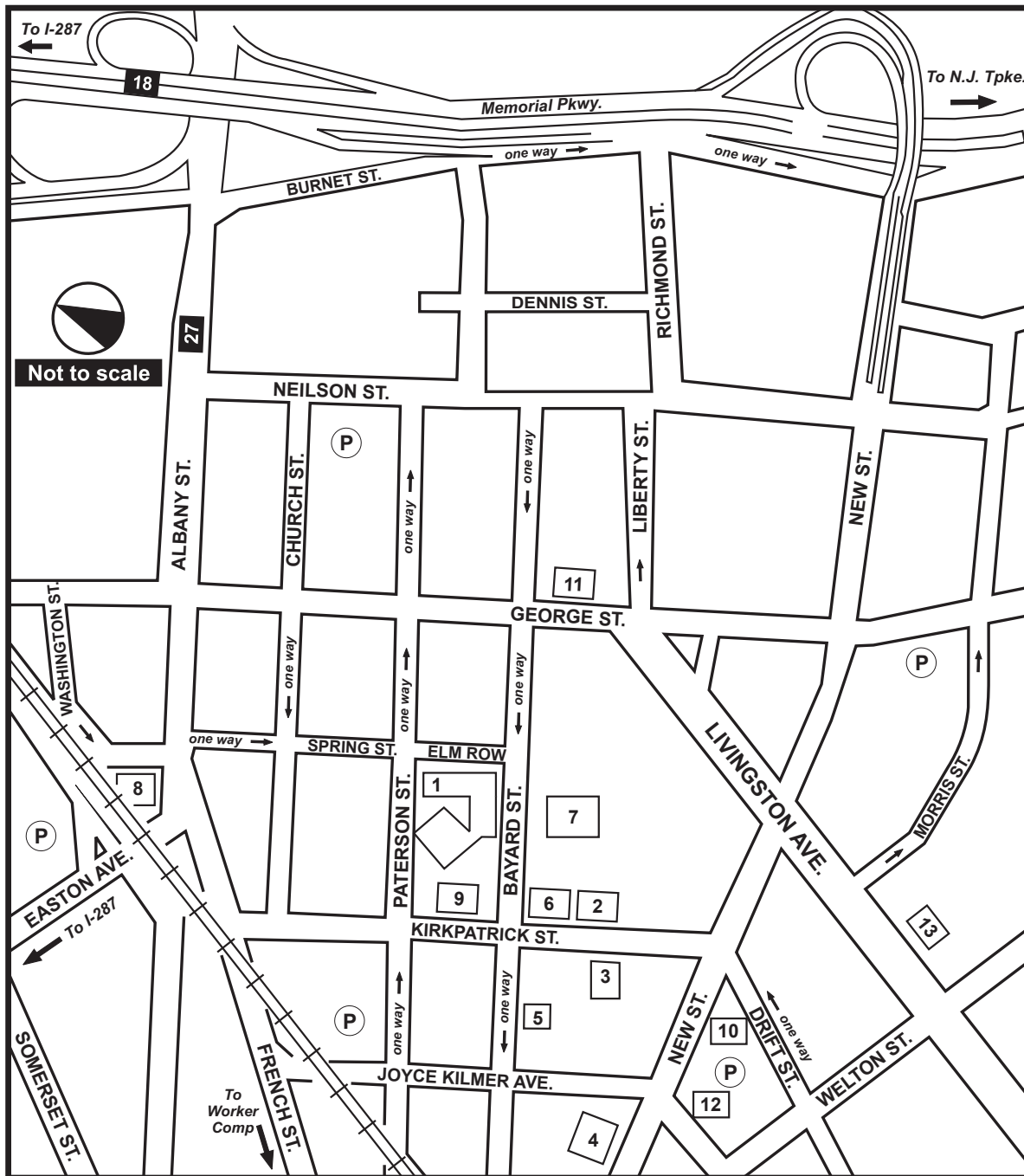
| Office | Location |
|--|--|
| Admin. Office of the Courts | Hughes Justice Complex |
| Agriculture, Dept. of | River View Executive Plaza, Route 29 (approx. ½ mile south of Route 1) |
| Appellate Div. Clerk's Office | Hughes Justice Complex |
| Banking and Insurance, Dept. of | 20 W. State St. |
| Business Services Office (formerly Commercial Recording Office) | 33 W. State St. (just east of State House) |
| Children & Families, Dept. of | 50 E. State St. |
| Community Affairs, Dept. of | 101 S. Broad St. |
| Education, Dept. Of | River View Executive Plaza, Route 29, (approx. ½ mile south of Route 1) |
| Environmental Protection, Dept. of | 401 E. State St. |
| Executive Dept. (Governor) | State House |
| Health, Dept. of | 55 N. Willow St. |
| Human Services, Dept. of | 222 S. Warren St. |
| Labor & Workforce Development, Dept. of | Labor & Industry Bldg., John Fitch Plaza |
| Law & Public Safety, Dept. of | Hughes Justice Complex |
| Motor Vehicle Commission | 225 E. State St. |
| Public Defender | Hughes Justice Complex |
| State, Dept. of | 225 W. State St. |
| Superior Court Clerk's Office | Hughes Justice Complex |
| Supreme Court Clerk's Office | Hughes Justice Complex |
| Tax Court of N.J. Clerk's Office | Hughes Justice Complex |
| Taxation, Div. of | 3 John Fitch Plaza |

County Offices

COURTHOUSES & DIRECTIONS

| Office | Building | Location |
|--------------------------|-----------------------------|---|
| Central Financing Office | Civil Courthouse | 1st Floor |
| Civil Arbitration | Civil Courthouse | 3rd Floor |
| Civil Division | Civil Courthouse | 1st Floor |
| County Clerk—Recording | Courthouse Annex | 1st Floor, North Wing |
| Criminal Division | Criminal Courthouse | 1st Floor |
| Family Division | Civil Courthouse | 2nd Floor |
| General Equity Part | Civil Courthouse | 1st Floor |
| Jury Management | Civil Courthouse | 2nd Floor |
| Pre-Trial Intervention | Criminal Courthouse | Criminal Case Mgr.'s Office; 1st Floor |
| Probation Dept. | Civil Courthouse | Ground and 1st Floors |
| Prosecutor | Courthouse Annex | 3rd Floor |
| Sheriff | Civil Courthouse | Ground Floor |
| Special Civil Part Clerk | Civil Courthouse | 1st Floor |
| Surrogate | Civil Courthouse | 4th Floor |
| Workers Compensation | Station Plaza; 28 Yard Ave. | — |

**MIDDLESEX COUNTY
County Seat, New Brunswick**



(P) PARKING AREA

BUILDING LEGEND

- | | |
|--|--|
| 1. Main Courthouse and Tower (56 Paterson St.) | 7. New Brunswick City Hall |
| 2. Public Safety, New Brunswick Municipal Court, Police Dept. & Prosecutor's Office (25 Kirkpatrick St.) | 8. Train Station |
| 3. Criminal Case Management (14 Kirkpatrick St.) | 9. County Administration Bldg. (75 Bayard St.) |
| 4. Probation Supervision & Child Support (189 New St.) | 10. Family Courthouse (120 New St.) |
| 5. Court Administrator's Office (100 Bayard Street) | 11. UMDNJ |
| 6. New Brunswick Post Office | 12. Middlesex County College Extension Office |
| | 13. New Brunswick Public Library |

Directions

From N.J. Turnpike:

1. Take Exit 9 to Route 18 North.
2. Follow Route 18 North to New Brunswick. When passing the traffic light at Paulus Blvd., stay to the right and take exit for New St.
3. New St. exit will go over Rt. 18; at first traffic light (bottom of the ramp), turn right onto Neilson St.
4. From Neilson St., go 2 blocks and turn left onto Bayard St. Courthouse is on the right, 3 blocks up.

From Garden State Parkway:

Take Exit 129 to the N.J. Turnpike; head south. Then proceed as above.

From Perth Amboy Area:

1. Take I-287 North to exit for Route 27 South (New Brunswick).
2. Take Route 27 South into New Brunswick. After crossing the bridge from Highland Park into New Brunswick, Route 27 becomes Albany St.
3. From Albany St., turn left onto Neilson St. (2nd traffic light).
4. From Neilson St., turn right onto Bayard St. (3rd right). Courthouse is 3 blocks up on the right.

From Somerville Area:

1. Take I-287 South to Exit 10 (C.R. 527, which is Easton Ave. in New Brunswick),
2. Take Easton Ave. to the end (downtown New Brunswick) and turn left onto Albany St.
3. From Albany St., turn right onto George St. (first traffic light).
4. From George St., turn right onto Bayard St. Courthouse is a block up on the right.

From Western Monmouth and Ocean Counties:

1. Take Route 9 North to Route 18 North.
2. Take Route 18 North to New Brunswick, to exit for Route 27 South (Albany St.).
3. From Albany St. (Route 27 South) turn left onto Neilson St. (second traffic light).
4. From Neilson St. go 3 blocks and turn right onto Bayard St. Courthouse is 3 blocks up on the right.

PARKING

Parking can be difficult in New Brunswick because parking lot, deck and metered street parking spaces are limited. The five largest public decks are the Wellness Plaza Deck (daily parking entrance on Paterson St.), the Church St. Deck between George and Neilson Sts., the Paterson St. deck at Paterson and French Sts., the New St. Deck at the corner of New St. and Joyce Kilmer Ave., and the Morris St. Deck at the corner of George and Morris Sts.

TELEPHONE

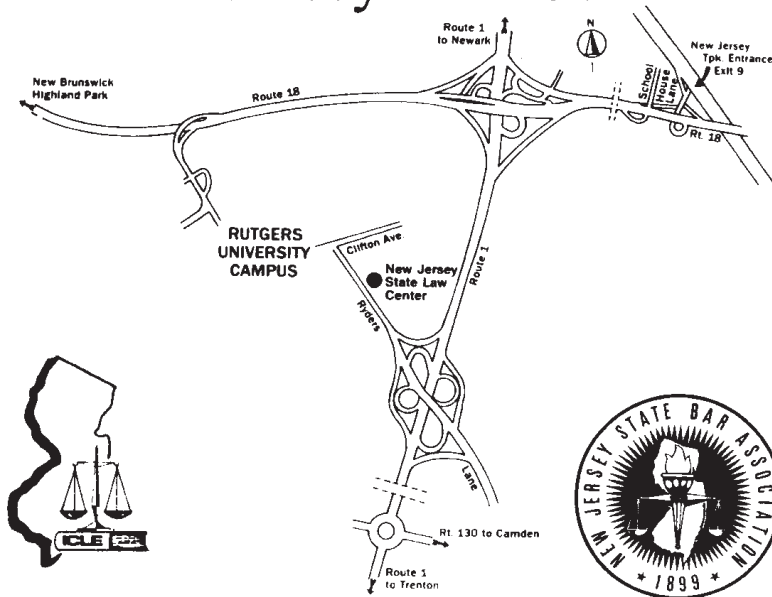
For general information call: (732) 645-4300

Office Directory

| Office | Building | Location |
|--|--|------------------|
| Appellate Judges | Main Courthouse (56 Paterson St.) | 4th Floor, Tower |
| Assignment Office—Civil | Main Courthouse (56 Paterson St.) | 2nd Floor |
| Assignment Office—Criminal | Main Courthouse (56 Paterson St.) | 5th Floor |
| Civil & Auto Arbitration | Main Courthouse (56 Paterson St.) | 1st Floor |
| Civil Records | Main Courthouse (56 Paterson St.) | 2nd Floor, Tower |
| County Clerk | County Admin. Bldg. (75 Bayard St.) | 4th Floor |
| Court Administration | 100 Bayard Street | |
| Criminal Division | | |
| Bail Unit (R.O.R.) | 14 Kirkpatrick St. | |
| Pre-Trial Intervention Applications & Evaluations | 14 Kirkpatrick St. | |
| Adult Pre-Sentence Investigations | 14 Kirkpatrick St. | |
| Criminal Records | Main Courthouse (56 Paterson St.) | Lower Level |
| Family Intake Reception Team | Family Courthouse (120 New St.) | 1st Floor |
| Family/Matrimonial | Family Courthouse (120 New St.) | 3rd Floor |
| Jury Management | Main Courthouse (56 Paterson St.) | 1st Floor |
| Law Library | Main Courthouse (56 Paterson St.) | 2nd Floor |
| Probation Dept. | | |
| Child Support Enforcement & Collections | 189 New St. | 2nd Floor |
| Probation Administration | 189 New St. | 2nd Floor |
| Juvenile Supervision | 262 State St., Perth Amboy | 2nd Floor |
| Adult Transfer Unit | 189 New St. | 1st Floor |
| Adult Supervision | 189 New St. | 1st Floor |
| PTI Supervision | 189 New St. | 1st Floor |
| Satellite Probation Office | 262 State St., Perth Amboy | |
| Prosecutor | Public Safety Bldg., 25 Kirkpatrick St. | |
| Public Defender's Office | 550 Jersey Ave. (Take Rt. 27 S./French St. South from Courthouse areas, then bear left onto Jersey Ave.) | |
| Sheriff (Headquarters) | 701 Livingston Ave. | |
| Special Civil Part Clerk | Main Courthouse (56 Paterson St.) | 3rd Floor, Tower |
| Surrogate | County Admin. Building (75 Bayard St.) | 1st Floor |
| Transcript Office | Main Courthouse (56 Paterson St.) | 4th Floor |
| Workers Compensation | 550 Jersey Ave. (Take Rt. 27 S./French St. South from Courthouse areas, then bear left onto Jersey Ave.) | |



New Jersey Law Center



Home of:

- New Jersey State Bar Association • New Jersey State Bar Foundation
- Institute for Continuing Legal Education

From NJ Turnpike (Newark)

Take NJ Turnpike South to Exit 9—to Route 18 North (New Brunswick)—to Route 1 South (Trenton). Go approximately 1 mile to Ryders Lane/New Brunswick. (First exit after Sears on right side). Follow exit for approximately one-quarter mile. Make right on Constitution Square. Law Center will be on the left.

From NJ Turnpike (Cherry Hill)

Take NJ Turnpike North to Exit 9 (after the toll plaza, the highway divides, stay to the right). Follow directions from Turnpike (Newark), above.

From Garden State Parkway (Newark)

Take Garden State Parkway South to Exit 130—to Route 1 South. Continue on Route 1 South for approximately 8 miles to Ryders Lane/New Brunswick. Follow directions from Turnpike (Newark), above.

From Garden State Parkway (Shore Points)

Take Garden State Parkway North to Exit 127—to Route 440/287 North—to Route 1 South. Follow directions from Garden State Parkway (Newark), above.

From Route 287 (Morristown)

Take Route 287 South to Exit 9 (Bound Brook/Highland Park). Make right onto River Road—to Route 18 South—to Route 1 South. Follow directions from Turnpike (Newark), above.

OR

Take Route 287 South to Exit 1B (Route 1 South). Follow directions from (Parkway/Newark), above. Approximately 7 miles to Ryders Lane.

From Route 1 (Trenton)

Take Route 1 North to Ryders Lane/New Brunswick exit. (Exit will be the second of the two Ryders Lane exits—just past the overpass). Follow exit over Route 1. Make right on Constitution Square. Law Center will be on the left.

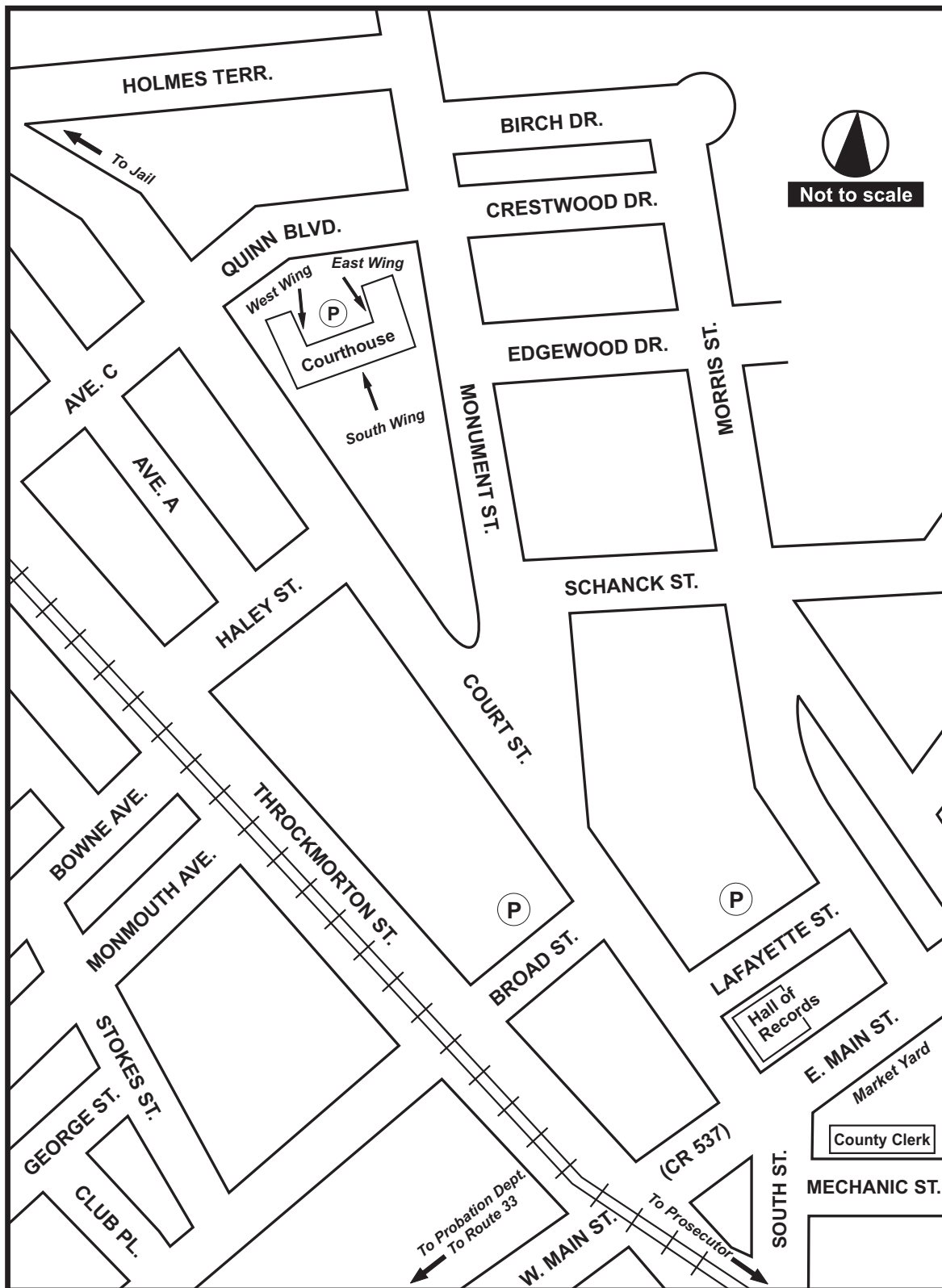
From Route 1 (Woodbridge)

Take Route 1 South to Ryders Lane/New Brunswick exit—follow exit for approximately one-quarter mile. Make right on Constitution Square. Law Center will be on the left.

Directions from other New Jersey locations can be obtained by calling the Law Center and listening to the recording for directions at (732) 249-5000.

One Constitution Square • New Brunswick, NJ 08901-1500 • (732) 249-5000 • FAX (732) 249-2815

**MONMOUTH COUNTY
County Seat, Freehold**



P PARKING AREA

From Middlesex and Northern Monmouth Counties:

1. Take U.S. 9 South to Route 33 East (near Freehold Raceway).
2. From Route 33 East, turn left onto Main St. (1st traffic light).
3. From Main St., turn left onto Court St. (5 blocks from Route 33).

From N.J. Turnpike, Northern N.J.:

Take Exit 11 to Garden State Parkway South. Take Parkway Exit 123 (just south of Raritan Toll Plaza) to Route 9 South. Proceed as in From Middlesex and Northern Monmouth Counties.

From N.J. Turnpike, Southern N.J.:

1. Take Exit 8 to Route 33 East (follow the signs for Freehold Business District); continue on Route 33 past the junction of U.S. 9 (near Freehold Raceway).
2. Proceed as in Step 2 above.

From Garden State Parkway, Northern N.J.:

Take Exit 123 (just south of Raritan Toll Plaza) to Route 9 South. Proceed as in From Middlesex and Northern Monmouth Counties.

Directions**From Garden State Parkway, Southern N.J.:**

1. Take Exit 100B to Route 33 West; follow Route 33 West into Freehold (follow signs for Freehold Business District).
2. From Route 33 West, turn right onto Main St.
3. From Main St., turn left onto Court St.

From Route 18 South or Route 34 South:

1. Take C.R. 537 West (towards Freehold).
2. Follow C.R. 537 West into Freehold, where it becomes Main St.
3. From Main St. turn right onto Court St. (Hall of Records is at the corner, on the right).

PARKING

Street parking in the Courthouse area is severely restricted. Public parking areas are located directly behind the Courthouse, on Lafayette St. (behind the Hall of Records), and on Broad St. between Throckmorton and Court Sts.

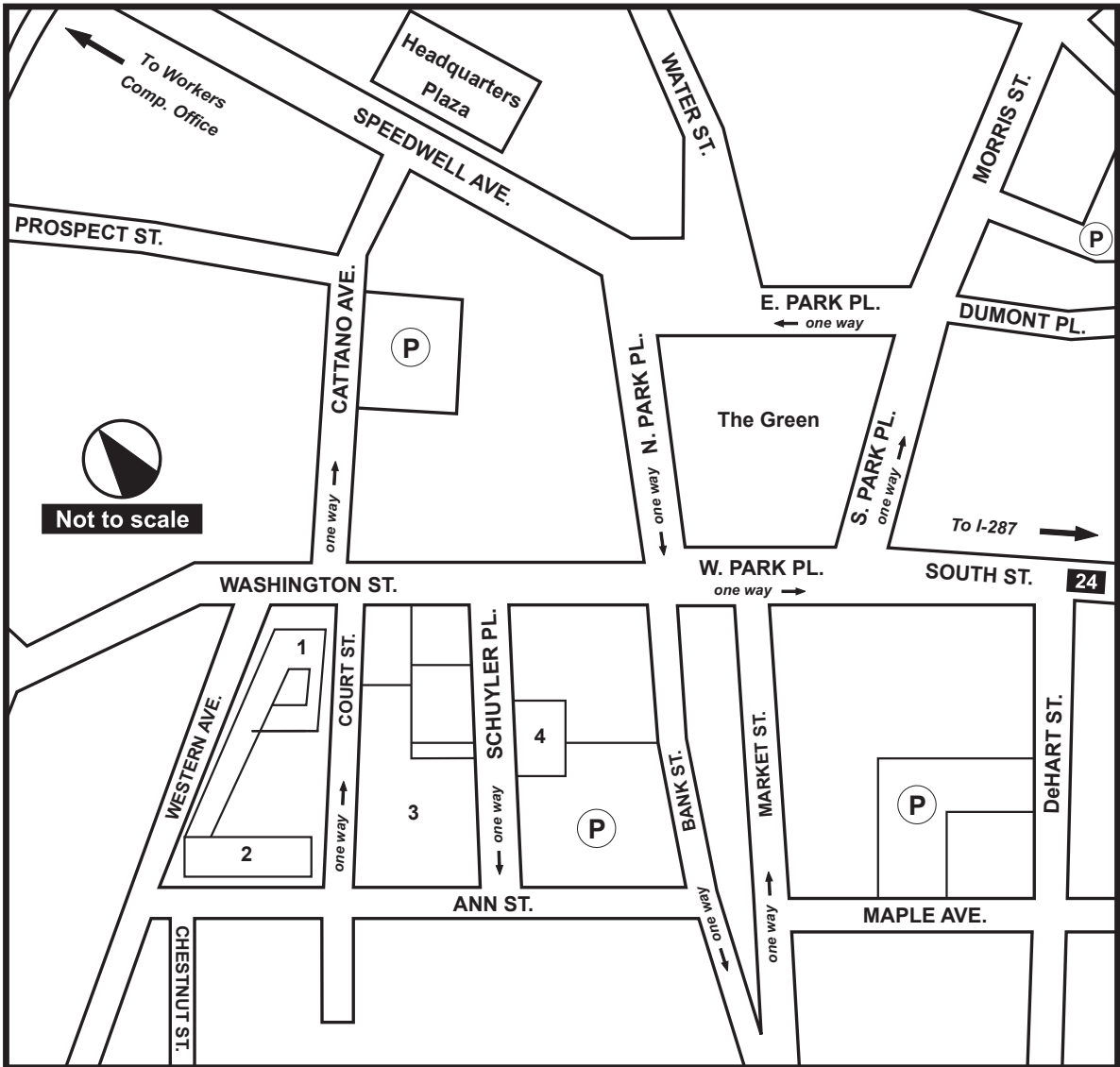
TELEPHONE

For general information call: (732) 358-8700.

Office Directory

| Office | Building | Location |
|--|--|-------------------------|
| Civil Arbitration | Courthouse | 3rd Floor, West Wing |
| Civil Case Management | Courthouse | 1st Floor, West Wing |
| Civil Scheduling | Courthouse | 1st Floor, West Wing |
| County Clerk—Recording Room, Deed Room, Mortgage Room, Trade Names, Map Room, Passports, Notary Office | 1 Market Yard | |
| Court Administrator | Courthouse | 1st Floor, East Wing |
| Court Transcript Unit | Courthouse | Lower Level, East Wing |
| Criminal Case Management | Courthouse | 1st Floor, East Wing |
| Family Case Management | Courthouse | Lower Level, South Wing |
| Family Reception Unit | Courthouse | Lower Level, East Wing |
| Jury Assembly Room | Courthouse | Lower Level, West Wing |
| Law Library (Self-Help Resource Center) | Courthouse | 1st Floor, West Wing |
| Municipal Division | Courthouse | 3rd Floor, South Wing |
| Ombudsman | Courthouse | 1st Floor, West Wing |
| Pre-Trial Intervention | Courthouse | 1st Floor, East Wing |
| Probation/Adult Supervision Unit | 2407 Rt. 66, Ocean Twp. (for directions call (732) 358-8700, Ext. 87904) | |
| Probation Dept./Child Support | 2407 Rt. 66, Ocean Twp. (for directions call (732) 358-8700, Ext. 87301) | |
| Prosecutor | 132 Jerseyville Ave. (1½ miles southeast of Courthouse; take South St. south, then turn left onto Jerseyville Ave.) | |
| Sheriff | 2500 Kozloski Rd. (1 mile east of Courthouse) | |
| Special Civil Part | Courthouse | 1st Floor, West Wing |
| Surrogate | Hall of Records | 1st Floor |
| Workers Compensation | 2 Paragon Way (1 mile east of Courthouse; take Route 33 to Halls Mill Rd. northbound, then turn left onto Willowbrook Rd.; From Business Route 33 (Park St.), take Halls Mill Rd., southbound, then turn right onto Willowbrook Rd.) | |

MORRIS COUNTY County Seat, Morristown



P PARKING AREA **#** ROUTE or HIGHWAY

BUILDING LEGEND

1. Courthouse
2. Annex
3. Administration & Records Bldg.
4. 30 Schuyler

Directions

From Garden State Parkway (Essex & Union County areas):

1. Take Exit 145 to I-280 West.
2. Take I-280 to the end where it merges into I-80 West.
3. From I-80 West, follow signs for I-287 South. Proceed as From I-287.

From Garden State Parkway (Bergen County Area) :

Take Exit 161 to I-80 West. Take I-80 West approximately 20 miles to I-287 South. Proceed as From I-287.

From Garden State Parkway:

Take Exit 127 and follow signs for I-287 North. Proceed as From I-287.

From I-80:

From Essex, Passaic and Bergen Counties, take I-80 West. From western Morris, Sussex and Warren Counties, take I-80 East. Follow signs for I-287 South. Proceed as From I-287.

From I-287:

1. Take Exit 35, which is for Route 124 (old 24 West) in Morristown.
2. Follow signs for Madison West; this becomes South St. in downtown Morristown.
3. South St. ends at The Green, a small park at which all traffic must turn right onto S. Park Pl.

4. From S. Park Pl., go ¼ of the way around The Green by turning left onto E. Park Pl. and then turning left again onto N. Park Pl.
5. From N. Park Pl., turn right onto Washington St. Courthouse is on the left, at the corner of Washington and Court Sts. (2 blocks from The Green). Entrance to Courthouse and Admin. & Records Bldg. are both located on Court St.

From Essex and Union Counties:

Take Route 24 West towards Morristown. Where the expressway ends take I-287 South. Then proceed as From I-287.

PARKING

Street parking (metered) is scarce in the area because of the large number of stores nearby. The Town of Morristown maintains several parking lots in the area. The nearest is adjacent to 30 Schuyler Pl., bordering Ann St. (enter via Schuyler Pl. or Bank St). There is also a lot on the south (right) side of Cattano Ave., a block from the Courthouse.

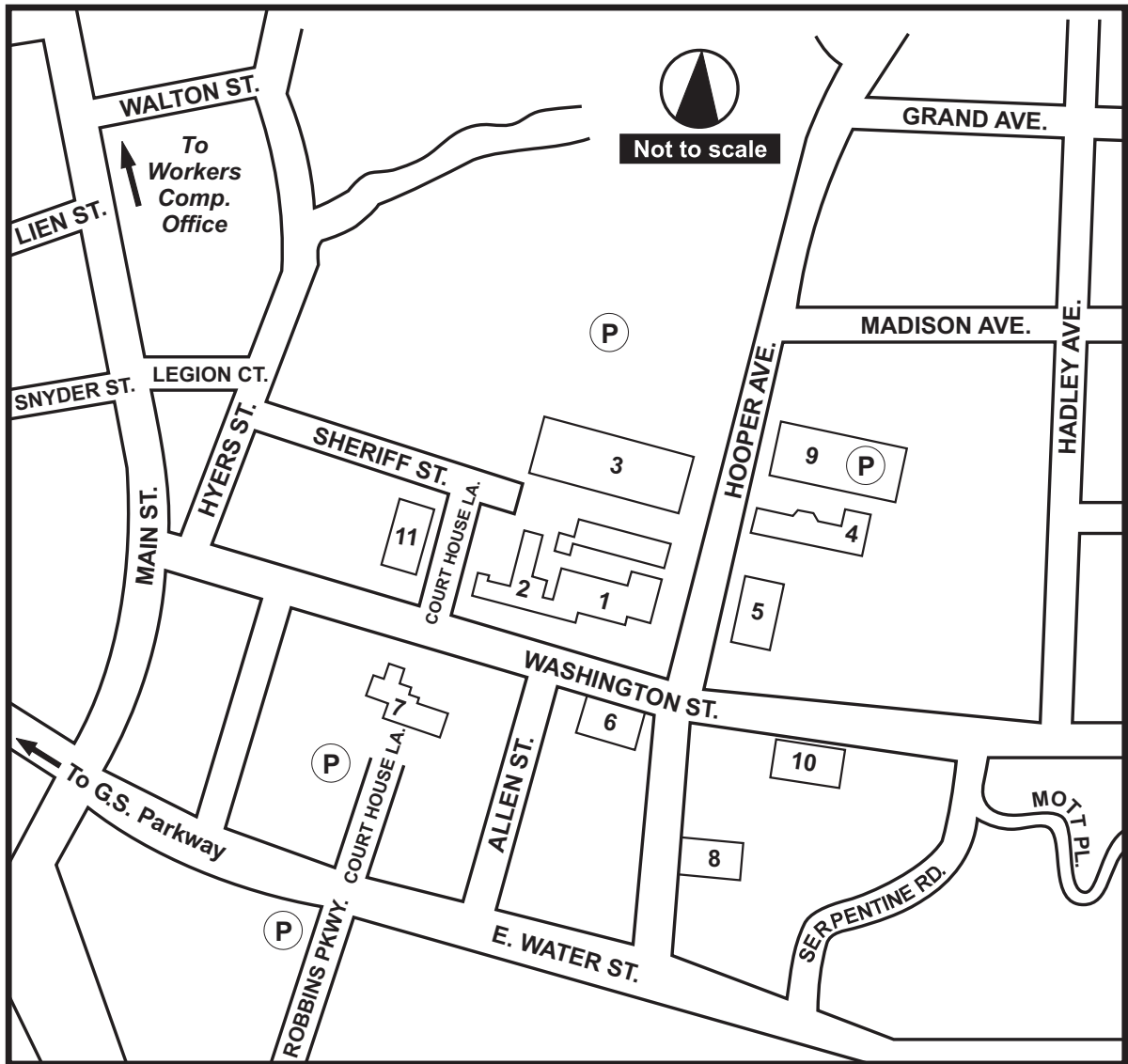
TELEPHONE

For general information call: (862) 397-5700; for parking information call: (862) 397-5700.

Office Directory

| Office | Building | Location |
|--|--|-----------------|
| Civil Division | Admin. & Records Bldg. | 4th Floor |
| Civil Records | Admin. & Records Bldg. | 2nd Floor |
| Civil Arbitration | Admin. & Records Bldg. | 4th Floor |
| Motion Clerk | Admin. & Records Bldg. | 2nd Floor |
| Special or Civil Part | Admin. & Records Bldg. | 2nd Floor |
| County Clerk | Admin. & Records Bldg. | 1st Floor |
| Court Administration | | |
| Trial Court Administrator | Courthouse | 2nd Floor |
| Criminal Division | Courthouse | 4th Floor |
| Criminal Records | Courthouse | 1st Floor |
| Pre-Trial Services | Admin. & Records Bldg. | 2nd Floor |
| Family Division | Courthouse | 1st Floor |
| Family Records | Courthouse | 1st Floor |
| Domestic Violence | Courthouse | 1st Floor |
| Motion Clerk | Courthouse | 1st Floor |
| Finance Division | Courthouse | 4th Floor |
| Jury Management | Courthouse | 1st Floor |
| Municipal Division | Courthouse | 3rd Floor |
| Probation Div. (Adult & Juvenile) | Admin. & Records Bldg. | 4th Floor |
| Probation Div. (Child Support Enforcement) | Admin. & Records Bldg. | 4th Floor |
| Prosecutor | Admin. & Records Bldg. | 3rd Floor |
| Resource Center (Law Library) | Admin. & Records Bldg. | 1st Floor |
| Sheriff | Courthouse | 1st Floor |
| Special Civil Part Clerk | Admin. & Records Bldg. | 2nd Floor |
| Surrogate | Admin. & Records Bldg. | 5th Floor |
| Workers Compensation | 100 Valley Rd., Suite 100, Mt. Arlington (take Rt. 80 to Exit 30; from ramp, turn north onto Howard Blvd. Take Howard Blvd. to first traffic light, then turn left onto Seasons Drive; office is second building on the left.) | |

OCEAN COUNTY
County Seat, Toms River



P PARKING AREA

BUILDING LEGEND

- | | |
|---|---|
| 1. Courthouse (Courtrooms 3-10) | 7. County Library |
| 2. Courthouse, West Wing (Courtrooms 1-2) | 8. Adult Probation (15 Hooper Ave.) |
| 3. Justice Complex (Courtrooms 11-18) | 9. Parking Garage |
| 4. Prosecutor's Office (119 Hooper Ave.) | 10. 213 Washington St. (Courtrooms 22-24) |
| 5. Administration Bldg. | 11. 206 Courthouse Lane (Courtroom 25) |
| 6. 125 Washington St. (Courtrooms 19-21) | |

Directions**From the North or South**

1. Take Garden State Parkway to Exit 81 to Water St. (if coming from the north bear right on the exit ramp and take the overpass across the Parkway onto Water St.).
2. From Water St. turn left onto Hooper Ave (about ¼ mile from the Parkway). Courthouse is a block down, at the corner of Hooper Ave. and Washington St. Justice Complex is on Hooper Ave. ½ block past the Courthouse.

PARKING

Parking is available in the county garage on Hooper Ave. across the street from the Justice Complex (enter from Madison Ave.). Some street parking is also available on side streets in the area.

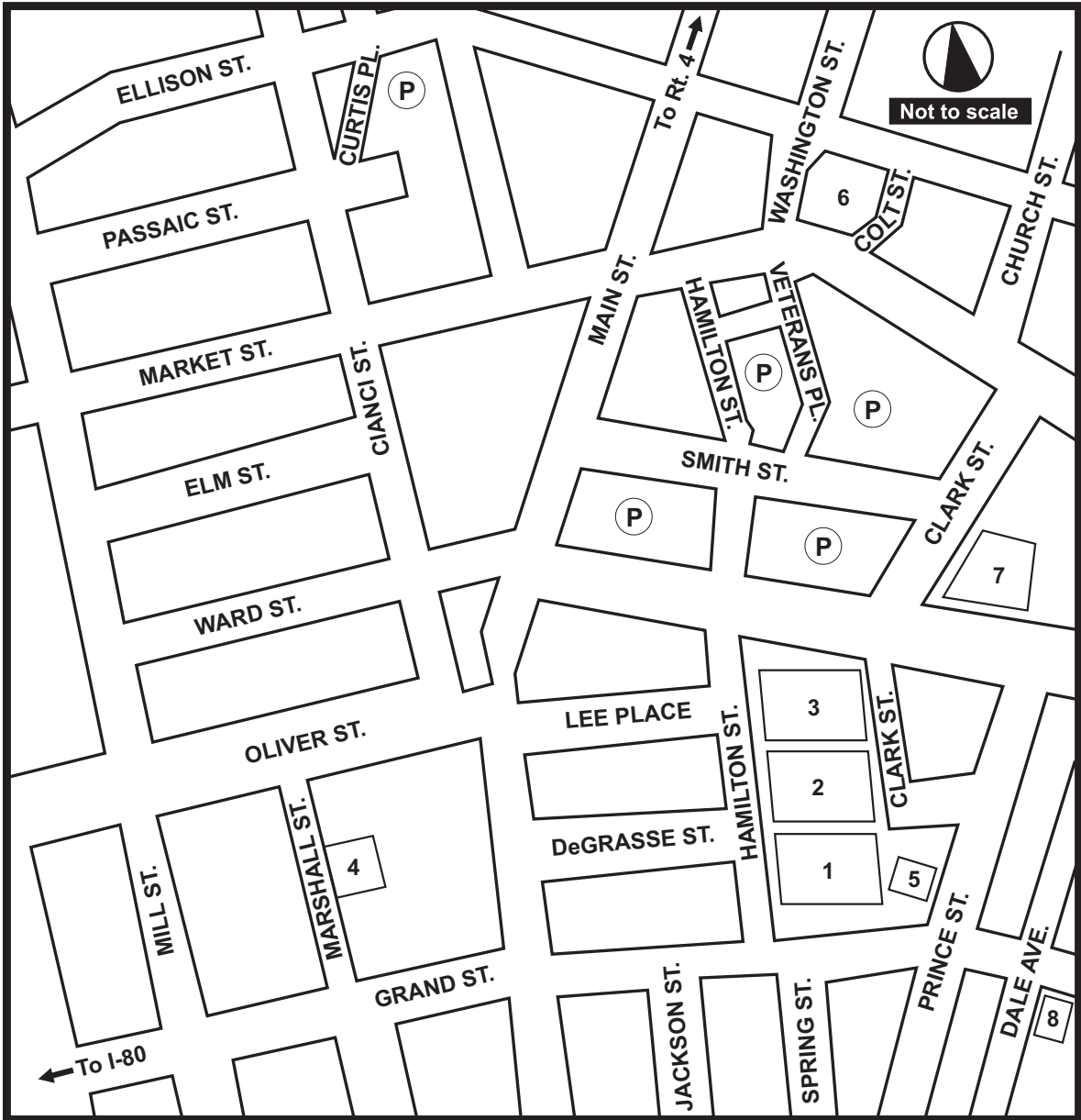
TELEPHONE

For general information call: (732) 504-0700

Office Directory

| Office | Building | Location |
|---|--|--------------------------------|
| Civil Arbitration | Courthouse | Basement, Room 019 |
| Civil/Finance Filing Fee Office | Justice Complex | 2nd Floor, Room 214 |
| Civil Intake | Courthouse | 1st Floor, West Wing, Room 121 |
| County Clerk—Recording | Courthouse | 1st Floor, West Wing, Room 114 |
| Court Administrator's Office | Justice Complex | 2nd Floor, Room 240 |
| Court User Resource Center | Courthouse, West Wing | 1st Floor, Room 101 |
| Criminal Division: | | |
| Case Management | Justice Complex | 2nd Floor, Room 221 |
| Pre-Trial Services | Justice Complex | 2nd Floor, Room 221 |
| Records and Scheduling | Justice Complex | 2nd Floor, Room 220 |
| Family Division: | | |
| Case Reception | Justice Complex | 1st Floor |
| Children in Courts | Justice Complex | 1st Floor |
| Dissolution/Nondissolution | Justice Complex | 1st Floor |
| Domestic Violence Complaints | Justice Complex | 1st Floor, Room 135 |
| Juvenile Intake | Justice Complex | 1st Floor |
| Finance Fee Office (Bail, Child Support, Civil, Family, Probation) | Justice Complex | 2nd Floor, Room 214 |
| Interpreting Services | Courthouse, West Wing | 1st Floor, Room 104 |
| Jury Management | Courthouse | Juror Entrance |
| Municipal Division | Justice Complex | 2nd Floor, Room 240 |
| Probation Div. Adult Supervision | 15 Hooper Ave. | 1st Floor |
| Prosecutor | 119 Hooper Ave. | — |
| Sheriff | Justice Complex | 3rd Floor |
| Special Civil Part Clerk | Courthouse | 1st Floor, West Wing, Room 121 |
| Surrogate | Courthouse | 2nd Floor, West Wing |
| Transcript Services | Courthouse, West Wing | 1st Floor, Room 103 |
| Workers Compensation | 954 Rt. 166 (Main St.), approximately 1 mile north of Courthouse on Main St. | |

PASSAIC COUNTY
County Seat, Paterson



(P) PARKING AREA

BUILDING LEGEND

- | | |
|-----------------------------------|-----------------------------|
| 1. New Courthouse | 5. Administration Bldg. |
| 2. Historic Courthouse | 6. City Hall |
| 3. Courthouse Annex/Child Support | 7. Workers Comp |
| 4. Jail | 8. Watson Bldg. (Probation) |

Directions**From I-80 Westbound:**

1. Take Exit 57B-A.
2. Follow signs for Downtown Paterson. Follow ramp onto Ward St.
3. Follow Ward St. past 3 traffic lights, then turn right 1 block past the 3rd traffic light onto Hamilton St.
4. Courthouse Complex is ½ block down Hamilton St. on the left.

From I-80 Eastbound:

1. Take Exit 57B and follow signs for Downtown Paterson. Follow ramp onto Ward St.
2. Follow Ward St. past 3 traffic lights, then turn right 1 block past the 3rd traffic light onto Hamilton St.
3. Courthouse Complex is ½ block down Hamilton St. on the left.

From N.J. Turnpike:

Take the Turnpike to the northern terminus, then follow signs for I-80 West. Proceed as above.

From Garden State Parkway Southbound:

Take Exit 159 to I-80 West, then proceed as above.

From Garden State Parkway Northbound:

1. Take Exit 155P (exit from the left lane), which is a feeder route to I-80. Do not get on I-80. The exit ramp leads to Route 19 North.
2. Take Route 19 North to the exit for Downtown Paterson.
3. Follow signs for Downtown Paterson. Follow ramp onto Ward St.

4. Follow Ward St. past 3 traffic lights, then turn right 1 block past the 3rd traffic light onto Hamilton St.
5. Courthouse Complex is ½ block down Hamilton St. on the right.

From Paramus Area:

1. Take Route 4 West, which will pass through Paramus and Elmwood Park and cross the Passaic River into Paterson, where it becomes Broadway.
2. Continue on Broadway to Memorial Dr. (Board of Health on left corner, Passaic Community College across from Board of Health).
3. Turn left onto Memorial Dr. (sign reads College Blvd. for 1 block only).
4. From Memorial Dr., turn right onto Ward St.
5. From Ward St., turn left onto Hamilton St. Courthouse Complex is on the left.

PARKING

The city maintains several public parking lots along Ward St. a block north of the Courthouse. Availability of spaces is sometimes limited. There is some metered street parking in the area.

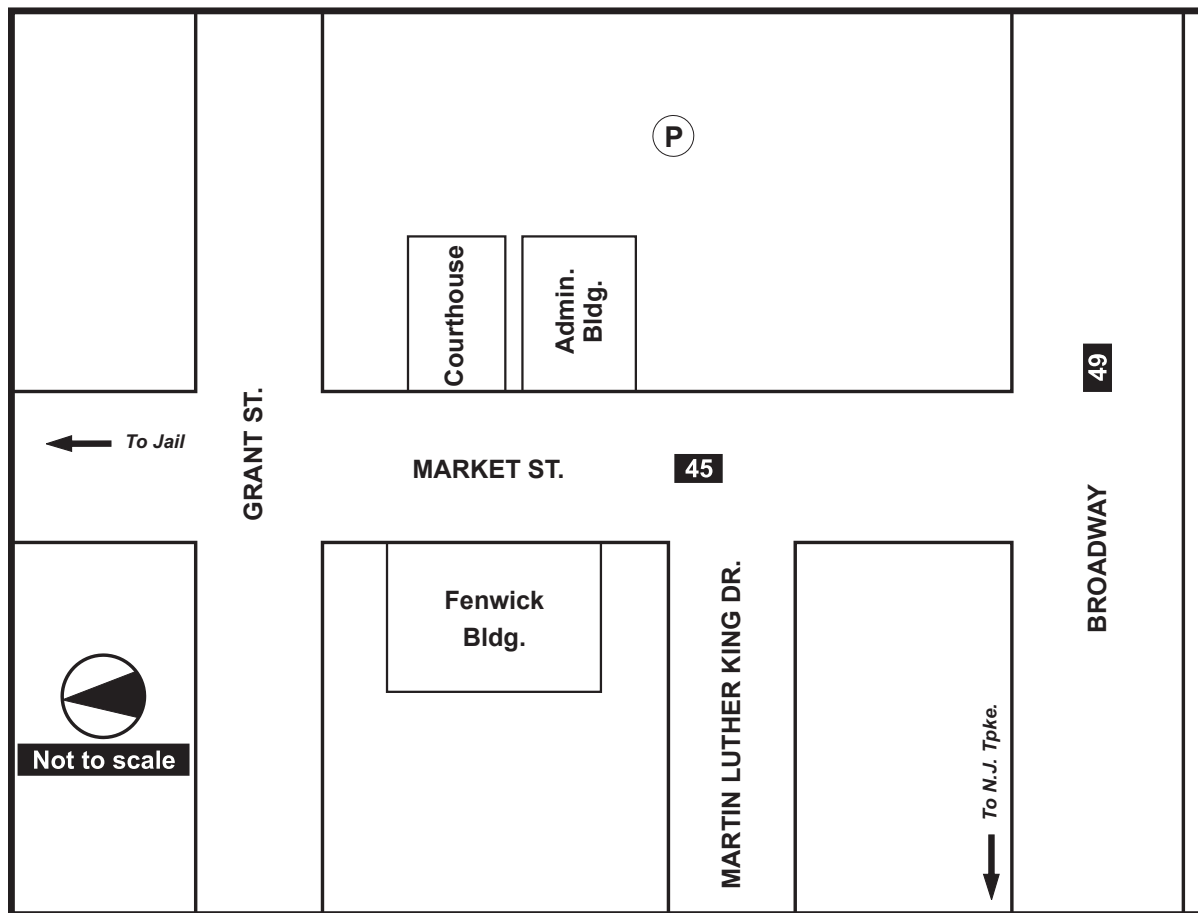
TELEPHONE

For general information call: (973) 653-2910

Office Directory

| Office | Building | Location |
|--------------------------|-----------------------------------|-----------------------------|
| Civil Arbitration | New Courthouse | Arbitration Room, 6th Floor |
| Child Support | Courthouse Annex | 1st Floor |
| Civil Div. Mgr. | New Courthouse | 3rd Floor |
| County Clerk | Admin. Bldg. | 1st Floor |
| Court Transcripts | Historic Courthouse | 1st Floor |
| Criminal Div. Mgr. | New Courthouse | 2nd Floor |
| Family Div. Mgr. | Admin. Bldg. | 8th Floor |
| Grand Jury | Courthouse Annex | 2nd Floor |
| Jury Management | Admin Bldg. | 3rd Floor |
| Law Library | Historic Courthouse | 1st Floor |
| Motion Clerk—Civil | New Courthouse | 1st and 3rd Floor |
| Motion Clerk—Criminal | New Courthouse | 2nd Floor |
| Motion Clerk—Family | Admin. Bldg. | 8th Floor |
| Pre-Trial Services | New Courthouse | 2nd Floor |
| Probation Division | Watson Bldg., 55 Dale Ave. | 1st Floor |
| Prosecutor | Admin. Bldg. | 7th Floor |
| Register | Admin. Bldg. | 1st Floor |
| Sheriff | New Courthouse | Basement |
| Special Civil Part Clerk | New Courthouse | 1st Floor |
| Surrogate | Historic Courthouse | 1st Floor |
| Workers Compensation | 100 Hamilton Plaza (Clark Street) | 8th Floor |

SALEM COUNTY
County Seat, Salem



P PARKING AREA

ROUTE or HIGHWAY

Directions

From N.J. Turnpike:

Take Turnpike South to the end. South of the toll plaza the Turnpike merges into I-295. Proceed as From I-295.

From I-295:

1. Take Exit 1C to C.R. 551 South.
2. Take C.R. 551 South to the end, then turn left onto Route 49 East.
3. Upon reaching Salem, Route 49 makes several turns. Follow highway markers for Route 49 carefully. Route 49 ultimately becomes Broadway in downtown Salem.
4. From Broadway, turn left onto Route 45 (Market St.) Courthouse is ½ block down on the right; Annex is across the street.

From Bridgeton Area:

1. Take Route 49 West into Salem (about 20 miles from downtown Bridgeton). Route 49 becomes Broadway in downtown Salem.
2. From Broadway, turn right onto Route 45 (Market St.). Courthouse is ½ block down on the right; Annex is across the street.

PARKING

Parking lot located behind the Courthouse (enter from Grant St.). Some metered street parking also available.

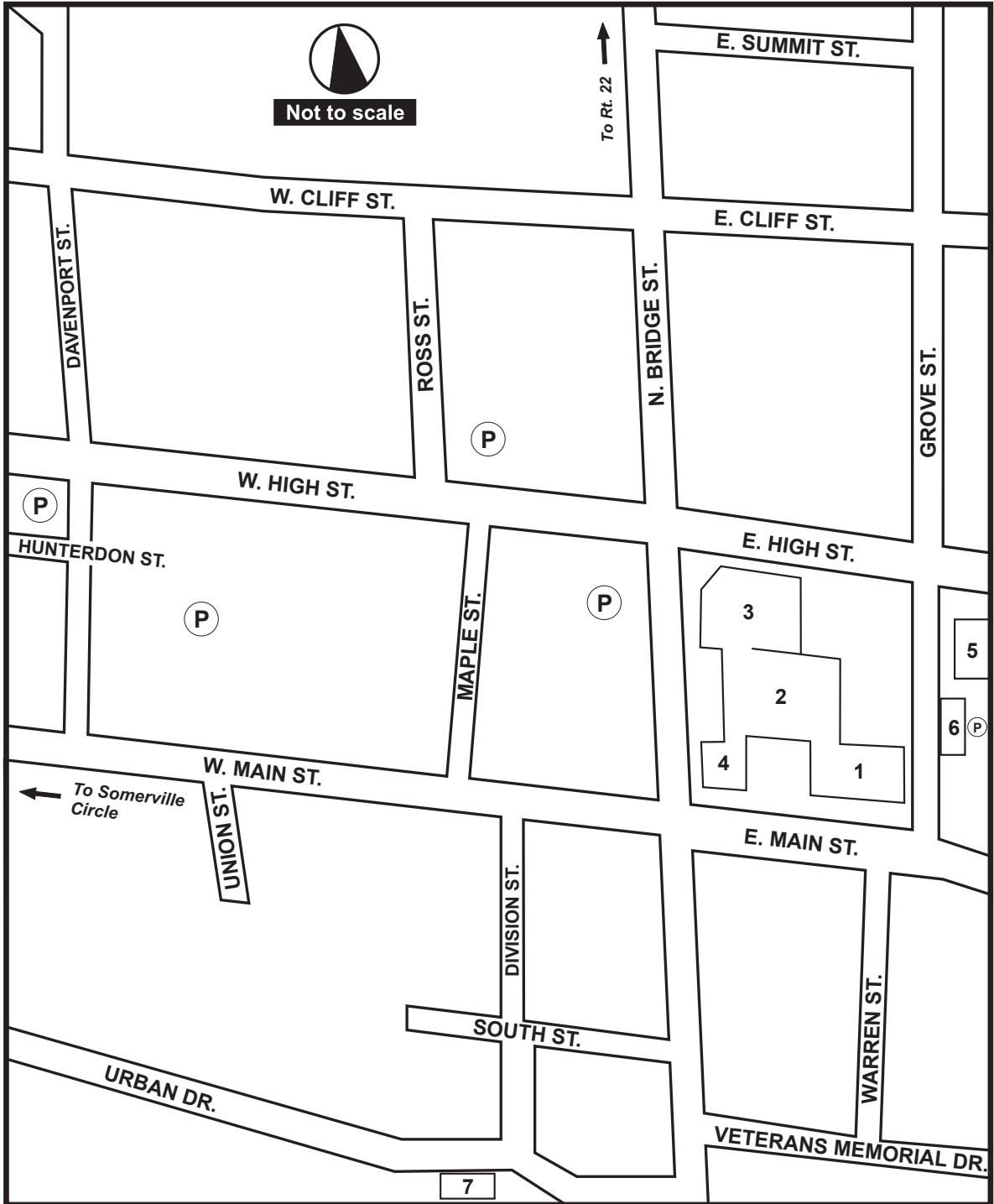
TELEPHONE

For general information call: (856) 878-5050

Office Directory

| Office | Building | Location |
|---------------------------|-----------------------|------------------------------|
| Assignment Clerk—Civil | Courthouse | 1st Floor, Civil Division |
| Assignment Clerk—Criminal | Courthouse | 2nd Floor, Criminal Division |
| Assignment Clerk—Family | Courthouse | 1st Floor, Family Division |
| Civil Arbitration | Courthouse | Lower Level |
| Civil Division | Courthouse | 1st Floor |
| County Clerk—Recording | Courthouse | 1st Floor |
| Criminal Division | Courthouse | 2nd Floor |
| Family Division | Courthouse | 1st Floor |
| Jury Management | Courthouse | Lower Level |
| Pre-Trial Intervention | Courthouse | 2nd Floor, Criminal Division |
| Pre-Trial Services | Courthouse | 1st Floor |
| Probation Dept. | | |
| Adult Probation | Fenwick Bldg. | Lower Level |
| Juvenile Probation | Fenwick Bldg. | 1st Floor |
| Child Support | Fenwick Bldg. | 1st Floor |
| Prosecutor | Fenwick Bldg | 2nd Floor |
| Sheriff | Admin. Bldg. | — |
| Special Civil Part Clerk | Courthouse | 1st Floor, Civil Division |
| Surrogate | Admin. Bldg. | 1st Floor |
| Workers Compensation | See Cumberland County | — |

**SOMERSET COUNTY
County Seat, Somerville**



(P) PARKING AREA

BUILDING LEGEND

- | | |
|---|-----------------------------|
| 1. Historic Courthouse | 4. Jury Assembly Bldg. |
| 2. Main Courthouse | 5. Jail |
| 3. 40 N. Bridge St. (Court Admin. & Prosecutor's Office) | 6. New Administration Bldg. |
| | 7. Train Station |

Directions**From N.J. Turnpike:**

1. Take Exit 10 to I-287 North.
2. From I-287 North, take Exit 14 to Route 22 West. Proceed as From Route 22.

From Garden State Parkway:

1. From the north take Exit 129; from the south take Exit 127. In either case, follow signs for I-287.
2. From I-287 take Exit 14 to Route 22 West. Proceed as From Route 22.

From I-80:

From either direction, follow signs to I-287 South. Proceed as From I-287 Southbound.

From I-287 Southbound:

1. Take Exit 17 to Routes 202 & 206 South.
2. Take Routes 202 & 206 South to Route 22 East.
3. Take Route 22 East to the N. Bridge St. Somerville exit. Courthouse is approximately 10 blocks down N. Bridge St., on the left.

From I-287 Northbound:

Take Exit 14 to Route 22 West then proceed as From Route 22 (exit from left lane).

From I-78:

Take I-78 to I-287 South, then proceed as From I-287 Southbound.

From Flemington area:

Take Route 202 North to Route 22 East, then proceed as in Step 3 From I-287 Southbound.

From Route 22:

From Route 22 East, use the exit for N. Bridge St. From Route 22 West, take the exit for Somerville (just before the exit for Routes 202 & 206), take the overpass crossing over the highway and follow the sign for N. Bridge St. In either case, Courthouse is on the left, approximately 10 blocks from the highway.

PARKING

There is a free parking deck off High St. behind the Administration Bldg. Metered street parking is available along Main St. and along the streets immediately surrounding the Courthouse. Street parking is metered (1-2 hour limit). Most city-run parking lots in the area also have metered spaces with a 2 hour limit. The parking lots on either side of Davenport St. have some 5 hour and 12 hour meters.

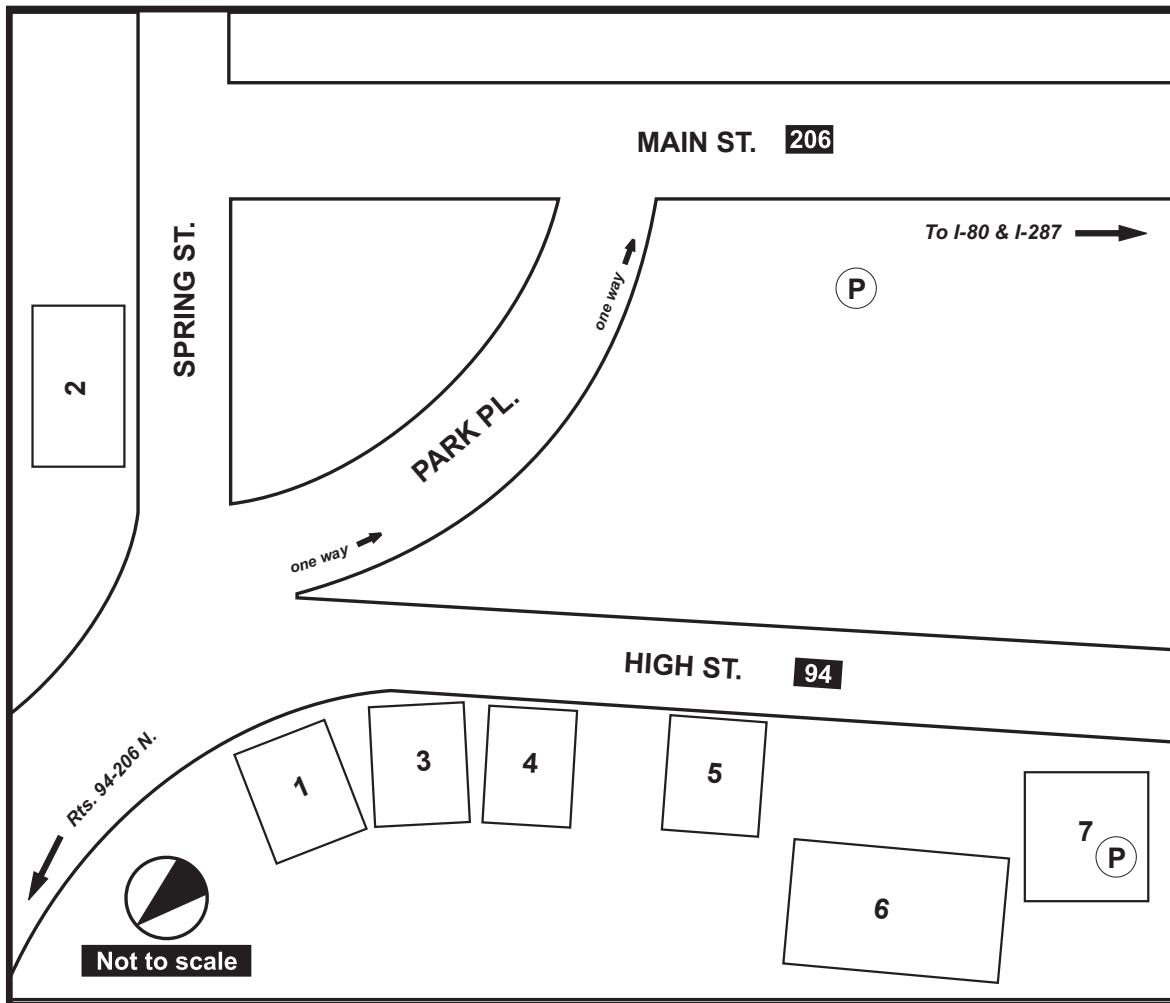
TELEPHONE

For general information call: (908) 332-7700

Office Directory

| Office | Building | Location |
|------------------------|--|------------------------------------|
| Central Fee Office | Main Courthouse | 1st Floor |
| Civil Division | 40 N. Bridge St. | 1st Floor |
| County Clerk—Recording | New Admin. Bldg. | 1st Floor |
| Court Administration | 40 N. Bridge St. | 1st Floor |
| Criminal Div. | Main Courthouse | 2nd Floor |
| Family Div. | Main Courthouse | 2nd Floor |
| Finance Division | Main Courthouse | 1st Floor |
| Human Resources | 40 N. Bridge St. | 1st Floor |
| I.T. Division | Main Courthouse | 2nd Floor |
| Jury Management | Jury Assembly Bldg. | 1st Floor |
| Motion Clerk—Civil | 40 N. Bridge St. | Civil Div. Office; 1st Floor |
| Motion Clerk—Criminal | Main Courthouse | Criminal Div. Office; 2nd Floor |
| Motion Clerk—Family | Main Courthouse | Family Div. Office; 2nd Floor |
| Municipal Division | 40 N. Bridge St. | 1st Floor |
| Operations Division | Main Courthouse | 2nd Floor |
| Pre-Trial Intervention | Main Courthouse | Criminal Div. Office; 2nd Floor |
| Pre-Trial Services | Main Courthouse | Lower Level |
| Probation Dept. | Main Courthouse | 1st Floor |
| Prosecutor | 40 N. Bridge St. | 3rd Floor |
| Sheriff | New Admin. Bldg. | Lower Level |
| Special Civil Part | 40 N. Bridge St. | 1st Floor |
| Surrogate | New Admin. Bldg. | 1st Floor |
| Transcript Unit | Main Courthouse | 2nd Floor |
| Workers Compensation | 1390 Rt. 22 W., Lebanon (approximately 15 miles west of Somerville) | |

SUSSEX COUNTY
County Seat, Newton



(P) PARKING AREA

BUILDING LEGEND

- 1. Historic Courthouse
- 2. Hall of Records
- 3. Prosecutor's Office
- 4. 27-29 High St.
- 5. Sheriff's Office (39 High St.)
- 6. Judicial Center (43-47 High St.)
- 7. Parking Deck

Directions**From Northern N.J.:**

1. From I-80, take Exit 25 to Route 206 North; from I-287, use Exit 18B to Route 206.
2. Follow road signs for Route 206, which turns onto Main St. approaching downtown Newton.
3. Take Main St. to the end. Turn left onto Spring St. (there is a small park on the left).
4. From Spring St., turn left onto High St. Judicial Center is at 43-47 High St., on the right.

From the Shore Area:

1. Take the Garden State Parkway to Exit 127 to I-287 North.
2. From I-287, take Exit 18B to Route 206 North. Proceed as in Step 2 From Northern N.J.

From Southwestern N.J.:

1. Take the N.J. Turnpike North to Exit 10 to I-287 North.
2. From I-287 North, take Exit 22 to Route 206 North. Proceed as in Step 2 From Northern N.J.

PARKING

Parking is available at the County Parking Deck. There is also a small public parking lot (metered parking) on Main St. just south of Park Pl.

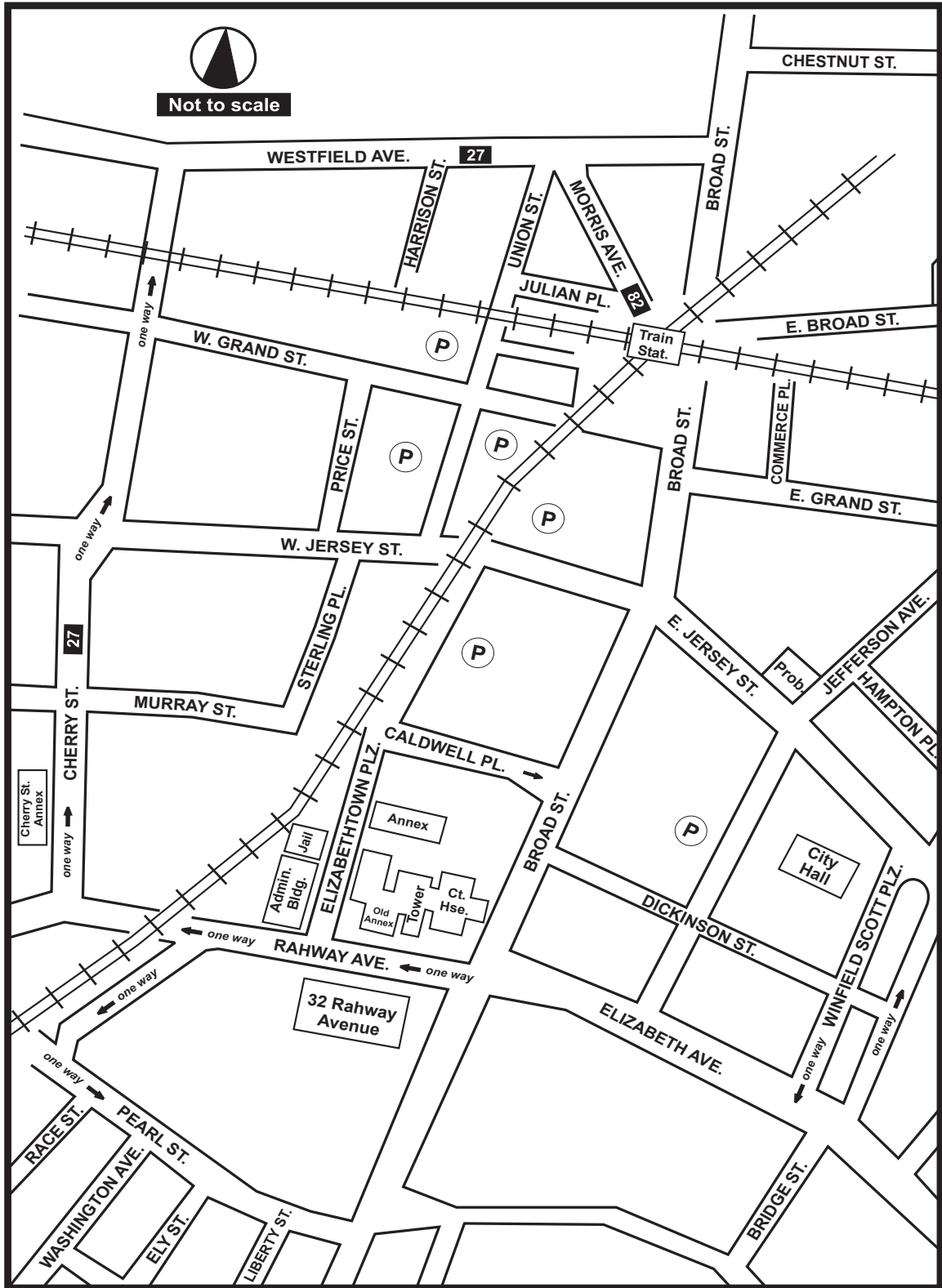
TELEPHONE

For general information call: (862) 397-5700

Office Directory

| Office | Building | Location |
|-------------------------------------|---------------------|-----------------|
| Assistant Trial Court Administrator | Judicial Center | 2nd Floor |
| Civil Div. | Judicial Center | Plaza Level |
| County Clerk—Recording | Hall of Records | 1st Floor |
| Court Reporters | Judicial Center | 2nd Floor |
| Criminal Div. | Judicial Center | Plaza Level |
| Family Div. | Judicial Center | Plaza Level |
| Finance Division | Judicial Center | Plaza Level |
| Grand Jury | Historic Courthouse | Lower Level |
| Jury Management | Judicial Center | Plaza Level |
| Probation Services | Judicial Center | 3rd Floor |
| IV-D Child Support | Judicial Center | Lower Level |
| Prosecutor | 19-21 High St. | 1st Floor |
| Sheriff | 39 High St. | — |
| Surrogate | Historic Courthouse | 1st Floor |
| Workers Compensation | See Morris County | — |

UNION COUNTY
County Seat, Elizabeth



P PARKING AREA

Directions

From Routes 1 & 9 Southbound:

1. Take Routes 1 & 9 South past Newark Airport into Elizabeth.
2. In downtown Elizabeth, Routes 1 & 9 descend a ramp and become a level roadway. Do not use this ramp, but instead use the far right lane which descends below ground level.
3. Take this road to the end (approximately 1 block) then turn right onto Elizabeth Ave. Courthouse is straight ahead, at the junction of Elizabeth Ave. and Broad St.

From Routes 1 & 9 Northbound:

1. Take Routes 1 & 9 North to Bayway Traffic Circle. Turn right onto Bayway Ave. (Route 439, exit for Goethals Bridge).
2. From Bayway Ave., turn left onto S. Broad St. (2 blocks from the circle). Courthouse is approximately 1 mile down on the left, at the corner of Broad St. and Rahway Ave.

From N.J. Turnpike:

1. Use Exit 13 and follow the signs for Route 439 (Bayway Ave.)
2. From Bayway Ave., turn right onto S. Broad St. (approximately ½ mile from the Turnpike). Courthouse is approximately 1 mile down on the left, at the corner of Broad St. and Rahway Ave.

From Garden State Parkway:

1. From Parkway South, take Exit 140B; from Parkway North, take Exit 140. Follow signs to Route 82 East, Elizabeth (Route 82 is also called Morris Ave.)
2. Take Morris Ave. to the end. Turn left onto Julian Pl., then turn right after 1 short block onto Broad St. Courthouse is 4 blocks down on the right, at the corner of Broad St. and Rahway Ave.

From Route 22:

1. Take exit for Route 82, Elizabeth. Route 82 is also called Morris Ave.
2. Take Morris Ave. to the end. Bear right under the railroad bridge where Morris Ave. merges onto Broad St. Courthouse is 4 blocks down on the right, at the corner of Broad St. and Rahway Ave.

PARKING

Metered street parking is scarce in the area. The nearest public lot is at the corner of Dickinson St. and Jefferson Ave. There are also several lots in the vicinity of the train station, the closest being along W. Jersey St.

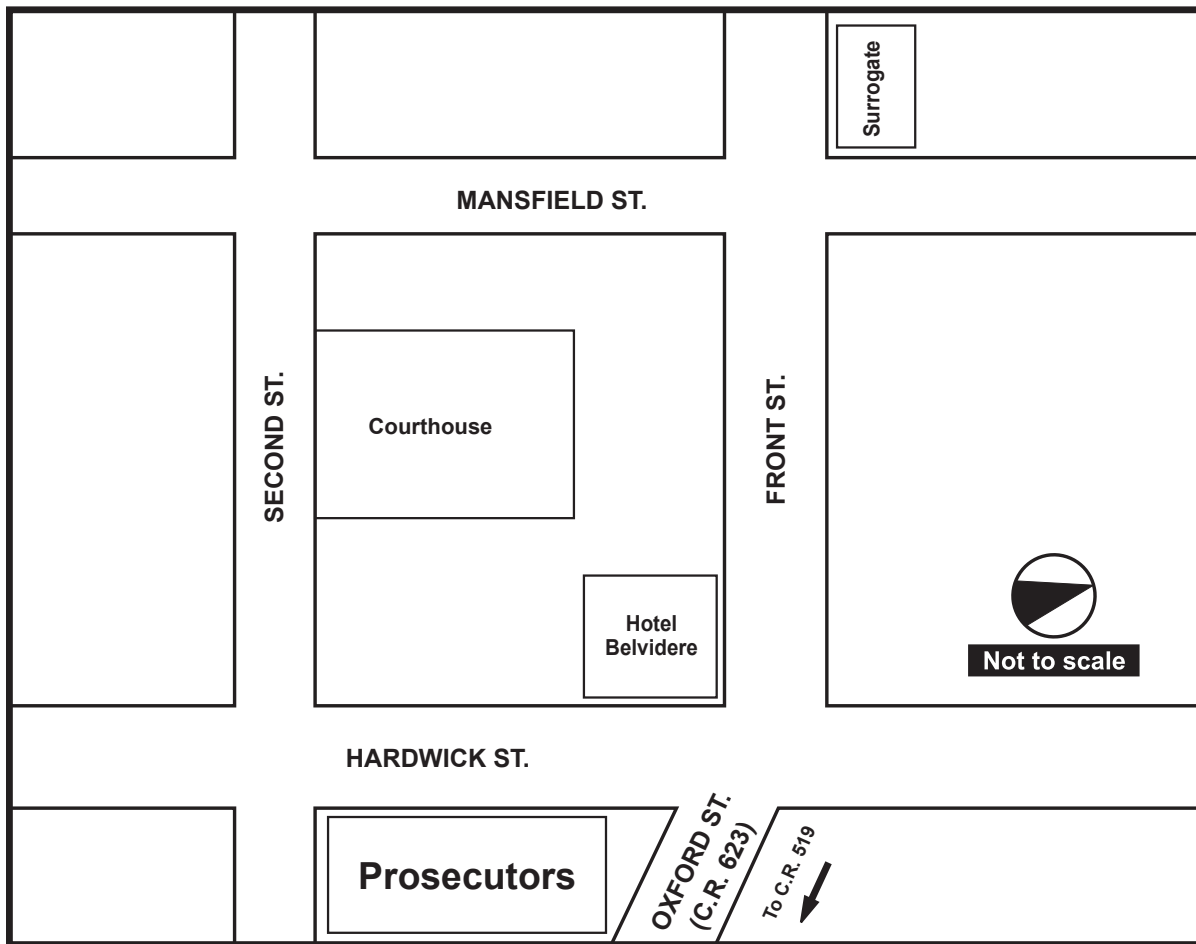
TELEPHONE

For general information call: (908) 787-1650 (Courts) or (908) 527-4000 (County Government)

Office Directory

| Office | Building | Location |
|------------------------------|---|-----------------|
| Assignment Clerk—Civil | Courthouse | 1st Floor |
| Assignment Clerk—Criminal | Courthouse | 5th Floor |
| Assignment Clerk—Family | Cherry St. Annex | 1st Floor |
| Assignment Clerk—Matrimonial | Cherry St. Annex | 3rd Floor |
| Child Placement Review Board | Cherry St. Annex | 4th Floor |
| Civil Arbitration | 1143 E. Jersey St. | 2nd Floor |
| County Clerk | Courthouse | 1st Floor |
| Court Administrator | Courthouse | 2nd Floor |
| Court Reporters | Courthouse | 1st Floor |
| Family Part Hearing Officer | Cherry St. Annex | Basement |
| Grand Jury | Old Annex | 6th Floor |
| Jury Management | Courthouse | 4th Floor |
| Motion Clerk—Civil | Courthouse | 1st Floor |
| Motion Clerk—Criminal | Courthouse | 5th Floor |
| Motion Clerk—Family | Cherry St. Annex | 1st Floor |
| Pre-Sentence Intervention | 1143 E. Jersey St. | 7th Floor |
| Pre-Trial Intervention | 1143 E. Jersey St. | 7th Floor |
| Probation Dept. | 1143 E. Jersey St. | 10th Floor |
| Prosecutor | 32 Rahway Ave. | 4th Floor |
| Sheriff | Administration Bldg. | 1st Floor |
| Special Civil Part Clerk | Courthouse | 3rd Floor |
| Surrogate | Old Annex | 2nd Floor |
| Workers Compensation | 200 W. 2nd St., Plainfield (12 miles west of Elizabeth; 2 blocks from Rt. 28) | |

WARREN COUNTY
County Seat, Belvidere



P **PARKING AREA**

Directions

From Route 46 Westbound:

1. Turn left onto C.R. 519 South.
2. From C.R. 519 South, turn right at four-way stop sign onto C.R. 623 West.
3. Follow C.R. 623 West into Belvidere, where it becomes Oxford St.
4. From Oxford St., turn left onto Hardwick St. Courthouse is at the corner of Hardwick and Second Sts.

From I-80:

Take Exit 12 (Hope) to C.R. 521 South. Continue straight ahead as roadway becomes C.R. 519 South. Then proceed as in Step 2 above.

From I-78:

1. Take Exit 16 to Route 31 North.
2. Take Route 31 North approximately 17 miles to Route 46 West. Proceed as From Route 46.

From Trenton Area:

1. Take I-295 Exit 4 to Route 31 North.
2. Take Route 31 North approximately 40 miles to Route 46 West. Proceed as From Route 46.

From Flemington Area:

Take Route 31 North approximately 27 miles to Route 46 West. Proceed as From Route 46.

PARKING

No parking lots, but there is street parking in the Courthouse area. The streets immediately surrounding the Courthouse have a 2 hour time limit.

TELEPHONE

For general information call: (908) 750-8100

Office Directory

COURTHOUSES & DIRECTIONS

| Office | Building | Location |
|------------------------|--|------------------------------------|
| Central Fee Office | Courthouse | 1st Floor |
| Civil Division | Courthouse | 2nd Floor |
| County Clerk—Recording | Courthouse | 1st Floor |
| Criminal Div. | Courthouse | 1st Floor |
| Family Div. | Courthouse | 1st Floor |
| I.T. Division | Courthouse | 2nd Floor |
| Jury Management | Courthouse | 2nd Floor |
| Pre-Trial Intervention | Courthouse | Criminal Div. Office; 1st Floor |
| Pre-Trial Services | Courthouse | 1st Floor |
| Probation Dept. | Courthouse | 1st Floor |
| Prosecutor | 199 Hardwick St. | 1st Floor |
| Sheriff | Courthouse | 2nd Floor |
| Special Civil Part | Courthouse | 2nd Floor |
| Surrogate | 323 Front St. | 1st Floor |
| Transcripts | Courthouse | 2nd Floor |
| Workers Compensation | Northern Warren County: See Morris County Southern Warren County: See Somerset County | |